

# New Forest Inclosures Forest Plan

Appendix 6: Revised Management Types Maps  
Following HRA

The original version of the New Forest Inclosures Design Plan was submitted for approval to Forest Services (FS) in April 2017. The habitat restoration proposals were screened by FS stating the need to prepare an Environmental Statement (ES) under the EIA (Forestry) Regulations. The scope of the ES was agreed in April 2018 and an application for EIA (Forestry) Consent with accompanying ES was submitted to FS in July 2018.

During this process, the restoration to Open Habitat areas were revised and reduced to 290 ha from the original 464 ha. This was due to a significant time lapse between the submission, and some coupes were felled under the current extended Design Plan in the meantime. In addition to that, some areas were accounted for as deforestation in the original submissions and that has now been revised as conifer removal on Ancient Woodland sites.

The table below and the Open Habitat Restoration Summary Map in Appendix 8 aim to clarify these concepts and some queries raised by stakeholders during the ES consultation process.

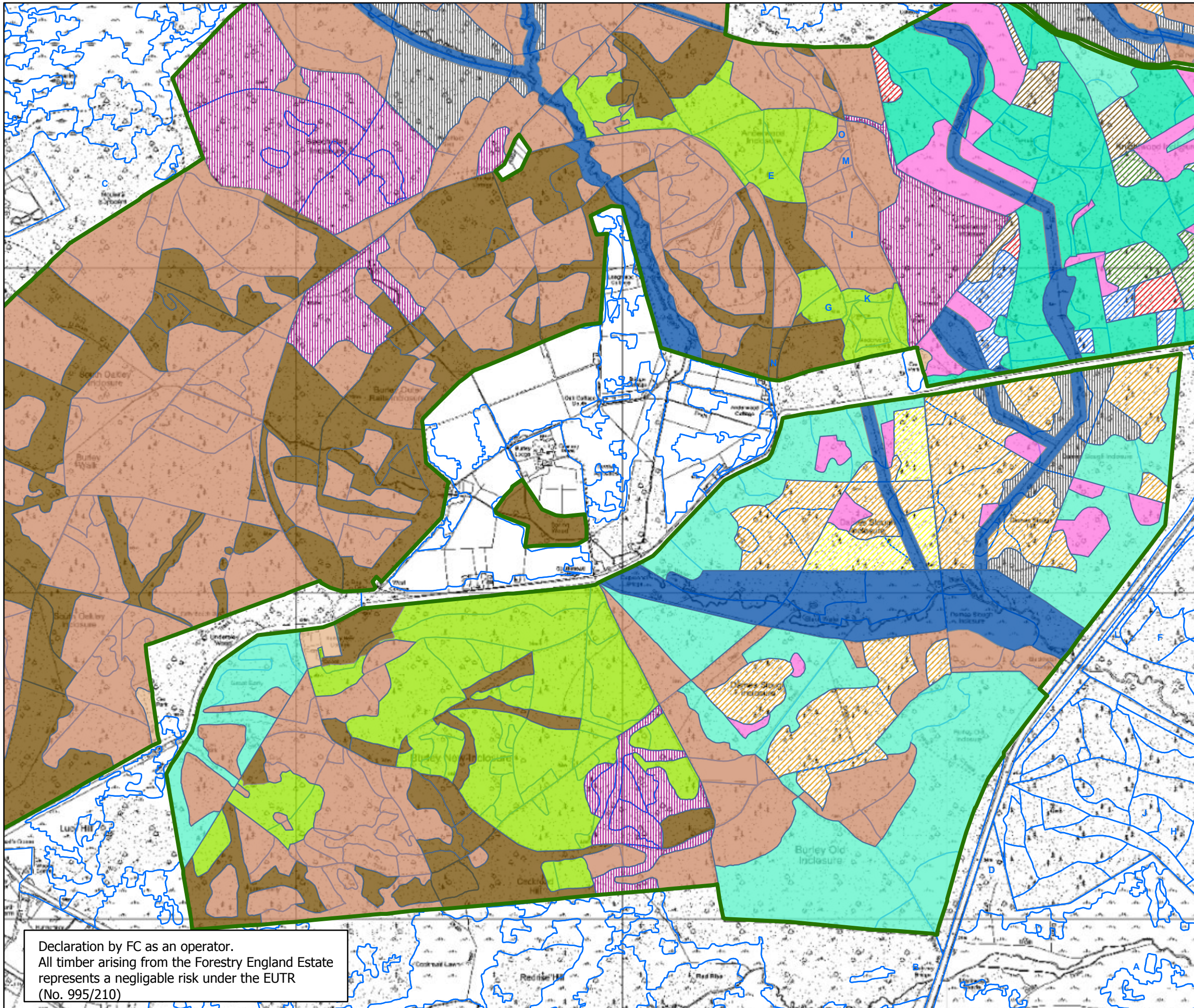
Category on Map	Description of Proposed Operation	Habitat to be Restored	Total Area (ha)
Restoration to Open Habitat	Felling of all trees and removal of associated arisings.	Lowland Heathland or mire	290
Conifer Removal on Ancient Woodland Sites	Felling of all conifers (and non-natives), any viable native trees will be left.	Natural regeneration of Ancient Woodland and/or Ancient & Ornamental Woodland habitat including forest lawns and open wet flushes.	89
Areas Felled under Previous Forest Plan	Areas felled before March 2019	Various - as described in the extended current Forest Plan	80
<b>Total Area Accounted for on revised maps</b>			<b>459</b>

Following the submission of the ES by Forestry England (FE), FS determined to grant consent to this application in July 2019, subject to a number of conditions that are applicable to the areas that are to be restored to Open Habitats.

Based on the information above and in order to ensure that the Management Types Maps reflect these adjustments as well as the new time frame of the plan (2019-2029), a new set of these maps was produced by FE in October 2019 and included in this appendix.

The Management Types maps describe how the Inclosures will be managed over the course of the 10-year plan in order to advance them towards the long term vision.





**Management Types 2019-2029**

Describes how, over the course of this 10 year plan, we will manage the Inclosures to advance towards the long term vision

**Anderwood; Burley & Dame Slough**



**Legend**

- Land Management Plan Areas
- Sub-compartments
- Management Description**
- Agricultural; Buildings; Car Park
- Arboretum
- Clearfell 2019-2023
- Clearfell 2024-2028
- Clearfell 2029-2033
- Clearfell 2034-2038
- Clearfell 2039-2043
- Clearfell Beyond 2044
- Coppice with Standards
- Grazed Native Woodland
- Managed Conifer Woodland
- Managed Mixed Woodland
- Managed Native Woodland
- Minimum Intervention (Natural Reserve)
- Native Woodland Restoration
- Open Forest Habitats
- Riverine Habitat
- Seed Stand
- Thin to Develop Open Habitats
- Thin to Grazed Native Woodland
- Thin to Natural Reserve Native Woodland

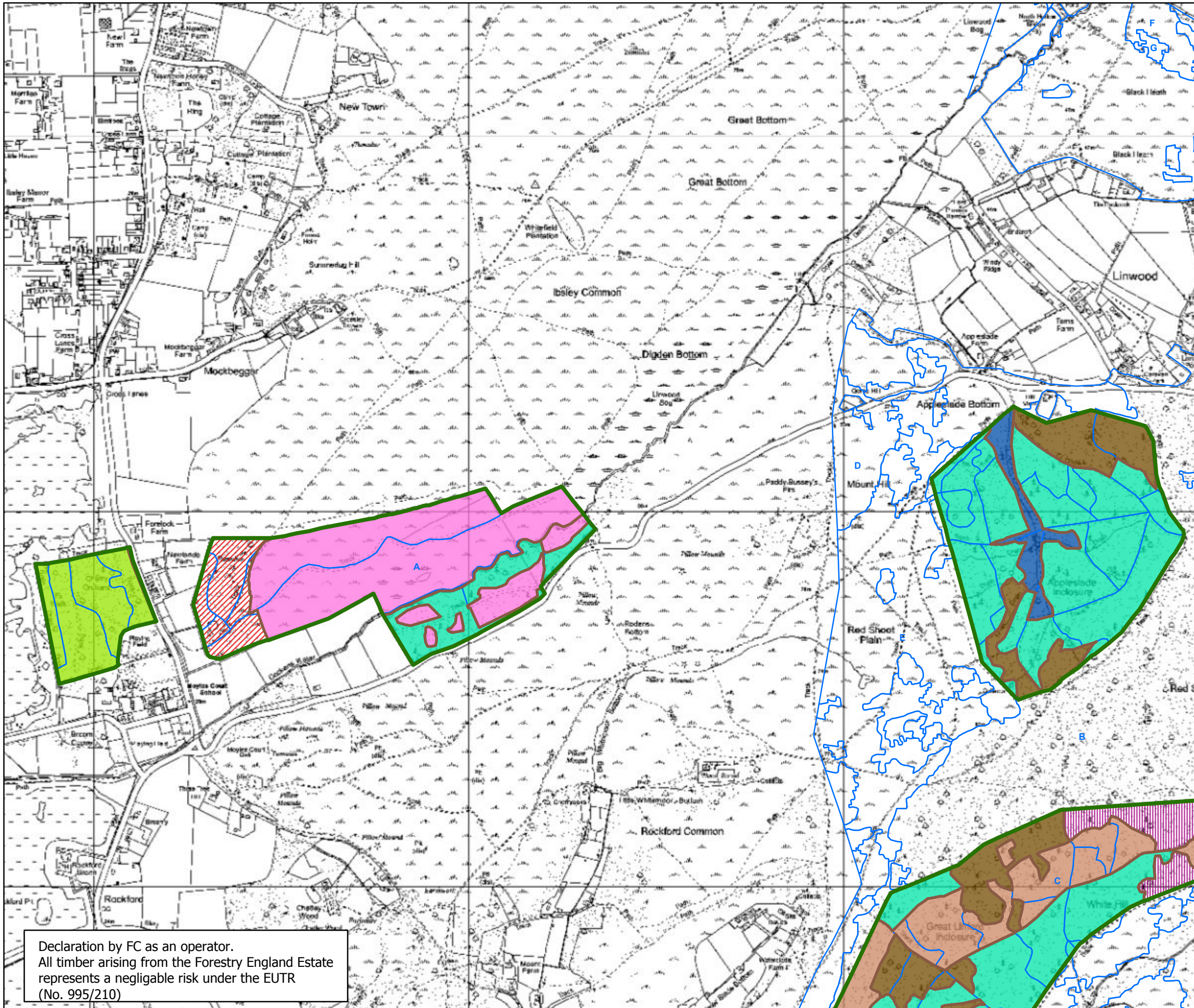
0 0.75 1.5 3 Km **1:11,500** (@A3)



Coordinate System: British National Grid  
Projection: Transverse Mercator  
Datum: OSGB 1936  
False Easting: 400,000.0000  
False Northing: -100,000.0000  
Central Meridian: -2.0000  
Scale Factor: 0.9996  
Latitude Of Origin: 49.0000  
Units: Meter

Declaration by FC as an operator.  
All timber arising from the Forestry England Estate represents a negligible risk under the EUTR (No. 995/210)





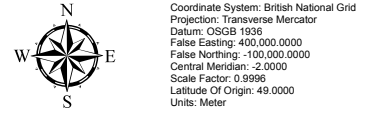
**Management Types 2019-2029**

Describes how, over the course of this 10 year plan, we will manage the Inclosures to advance towards the long term vision  
**Appleslade & Newlands**



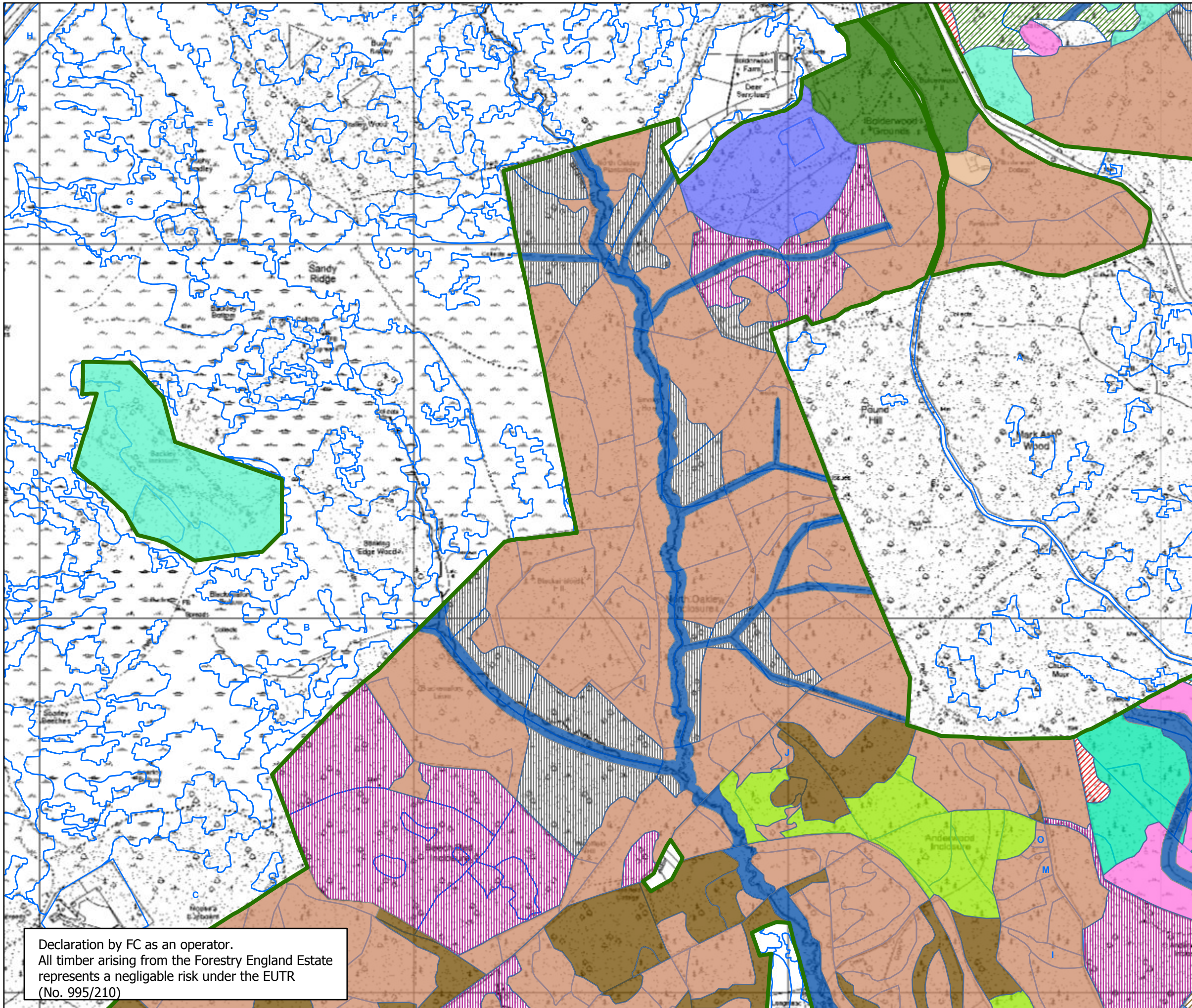
**Legend**

- Land Management Plan Areas
  - Management Coupes
  - Sub-compartments
- Management Description**
- Agricultural; Buildings; Car Park
  - Arboretum
  - Clearfell 2019-2023
  - Clearfell 2024-2028
  - Clearfell 2029-2033
  - Clearfell 2034-2038
  - Clearfell 2039-2043
  - Clearfell Beyond 2044
  - Coppice with Standards
  - Grazed Native Woodland
  - Managed Conifer Woodland
  - Managed Mixed Woodland
  - Managed Native Woodland
  - Minimum Intervention (Natural Reserve)
  - Native Woodland Restoration
  - Open Forest Habitats
  - Riverine Habitat
  - Seed Stand
  - Thin to Develop Open Habitats
  - Thin to Grazed Native Woodland
  - Thin to Natural Reserve Native Woodland



Declaration by FC as an operator.  
All timber arising from the Forestry England Estate represents a negligible risk under the EUTR (No. 995/210)





**Management Types 2019-2029**

Describes how, over the course of this 10 year plan, we will manage the Inclosures to advance towards the long term vision

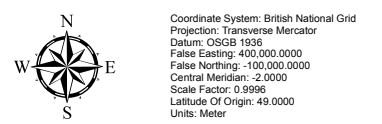
**Bolderwood; North Oakley & Backley**



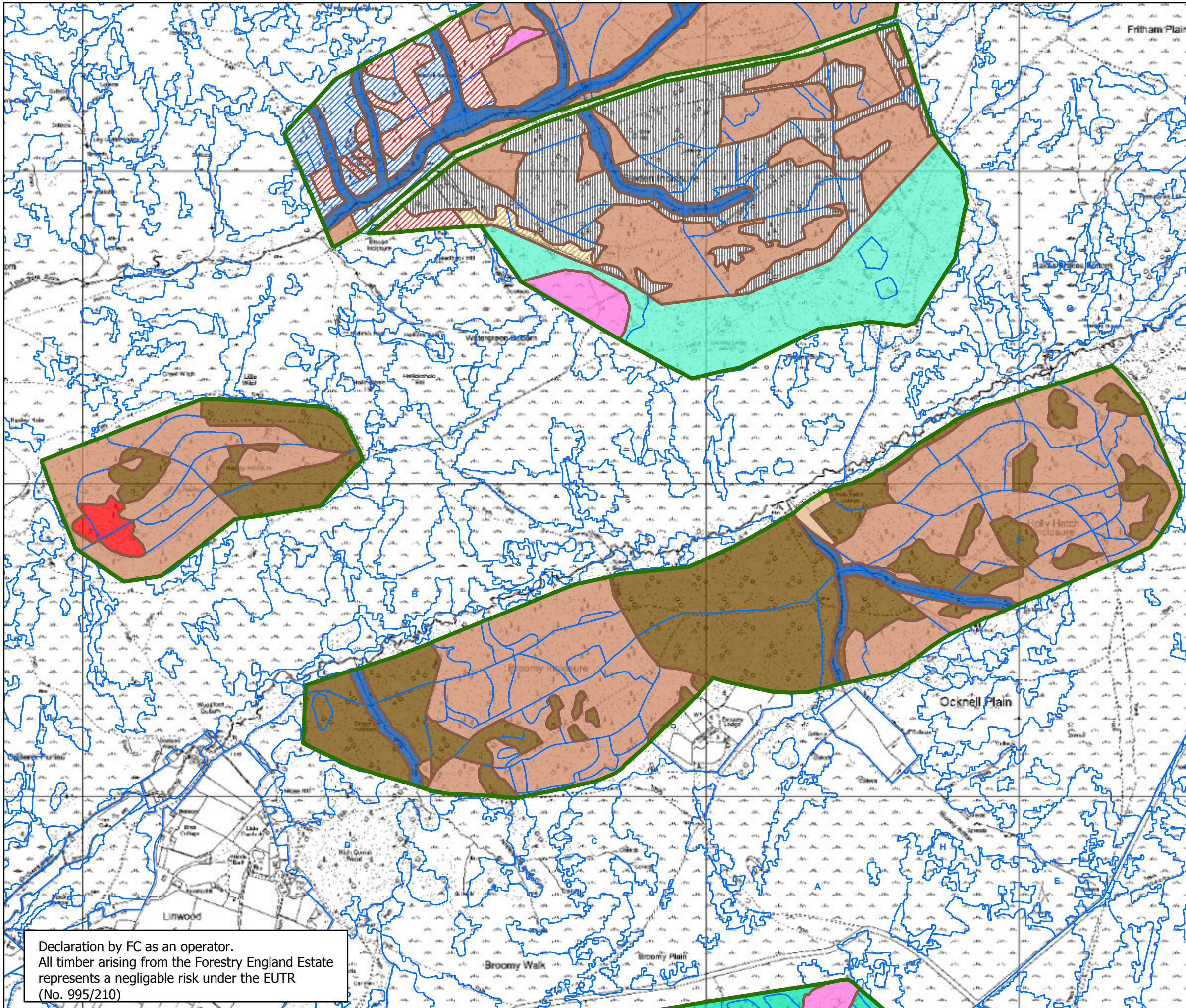
**Legend**

- Land Management Plan Areas
- Sub-compartments
- Management Description**
- Agricultural; Buildings; Car Park
- Arboretum
- Clearfell 2019-2023
- Clearfell 2024-2028
- Clearfell 2029-2033
- Clearfell 2034-2038
- Clearfell 2039-2043
- Clearfell Beyond 2044
- Coppice with Standards
- Grazed Native Woodland
- Managed Conifer Woodland
- Managed Mixed Woodland
- Managed Native Woodland
- Minimum Intervention (Natural Reserve)
- Native Woodland Restoration
- Open Forest Habitats
- Riverine Habitat
- Seed Stand
- Thin to Develop Open Habitats
- Thin to Grazed Native Woodland
- Thin to Natural Reserve Native Woodland

Declaration by FC as an operator.  
All timber arising from the Forestry England Estate represents a negligible risk under the EUTR (No. 995/210)







**Management Types 2019-2029**

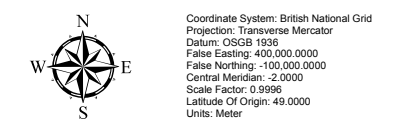
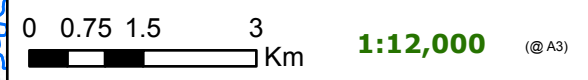
Describes how, over the course of this 10 year plan, we will manage the Inclosures to advance towards the long term vision **Broomy; Holly Hatch & Hasley**



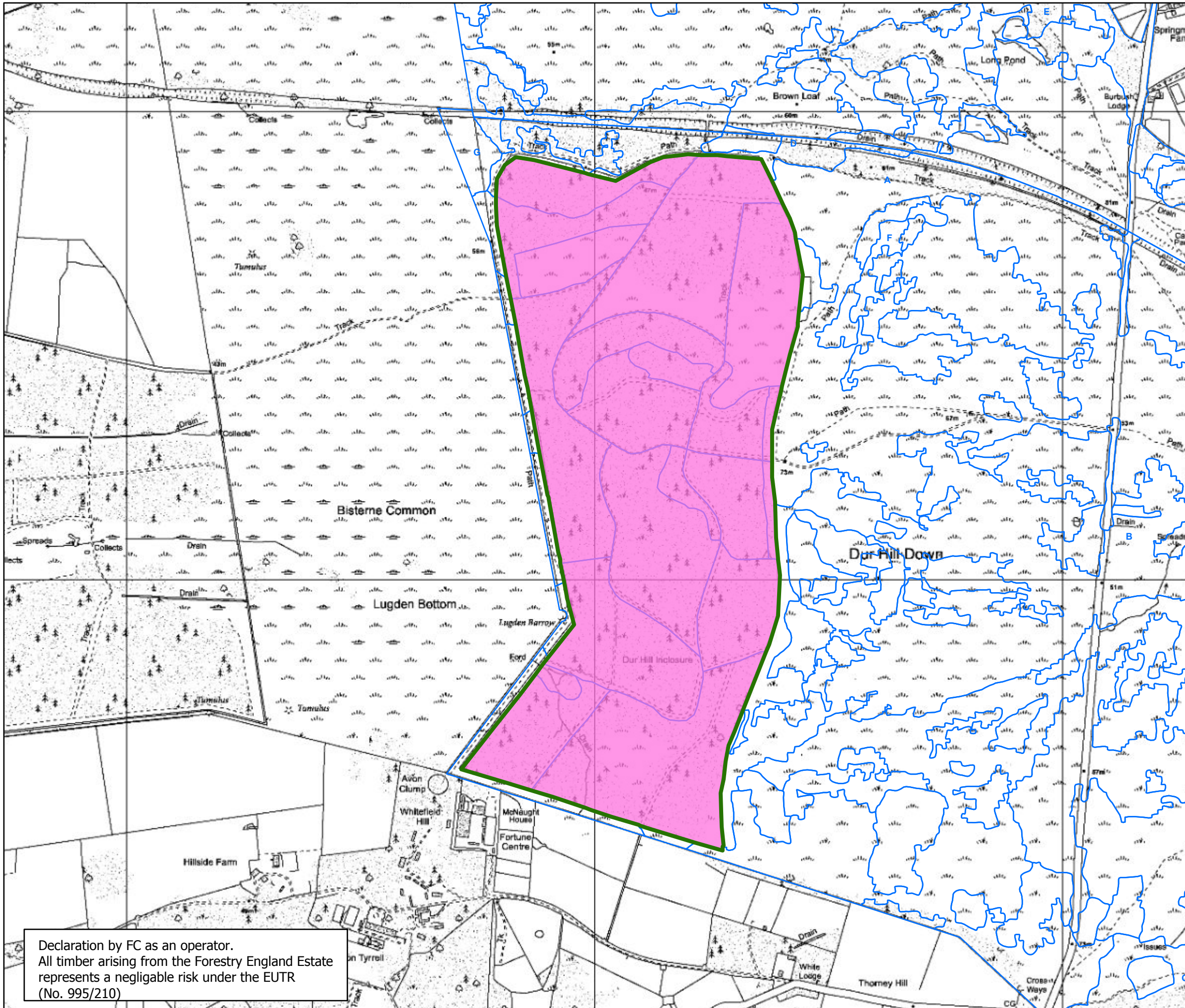
**Legend**

- Land Management Plan Areas
  - Management Coupes
  - Sub-compartments
- Management Description**
- Agricultural; Buildings; Car Park
  - Arboretum
  - Clearfell 2019-2023
  - Clearfell 2024-2028
  - Clearfell 2029-2033
  - Clearfell 2034-2038
  - Clearfell 2039-2043
  - Clearfell Beyond 2044
  - Coppice with Standards
  - Grazed Native Woodland
  - Managed Conifer Woodland
  - Managed Mixed Woodland
  - Managed Native Woodland
  - Minimum Intervention (Natural Reserve)
  - Native Woodland Restoration
  - Open Forest Habitats
  - Riverine Habitat
  - Seed Stand
  - Thin to Develop Open Habitats
  - Thin to Grazed Native Woodland
  - Thin to Natural Reserve Native Woodland

Declaration by FC as an operator.  
All timber arising from the Forestry England Estate represents a negligible risk under the EUTR (No. 995/210)







Declaration by FC as an operator.  
 All timber arising from the Forestry England Estate represents a negligible risk under the EUTR (No. 995/210)

**Management Types 2019-2029**

Describes how, over the course of this 10 year plan, we will manage the Inclosures to advance towards the long term vision  
**Dur Hill**



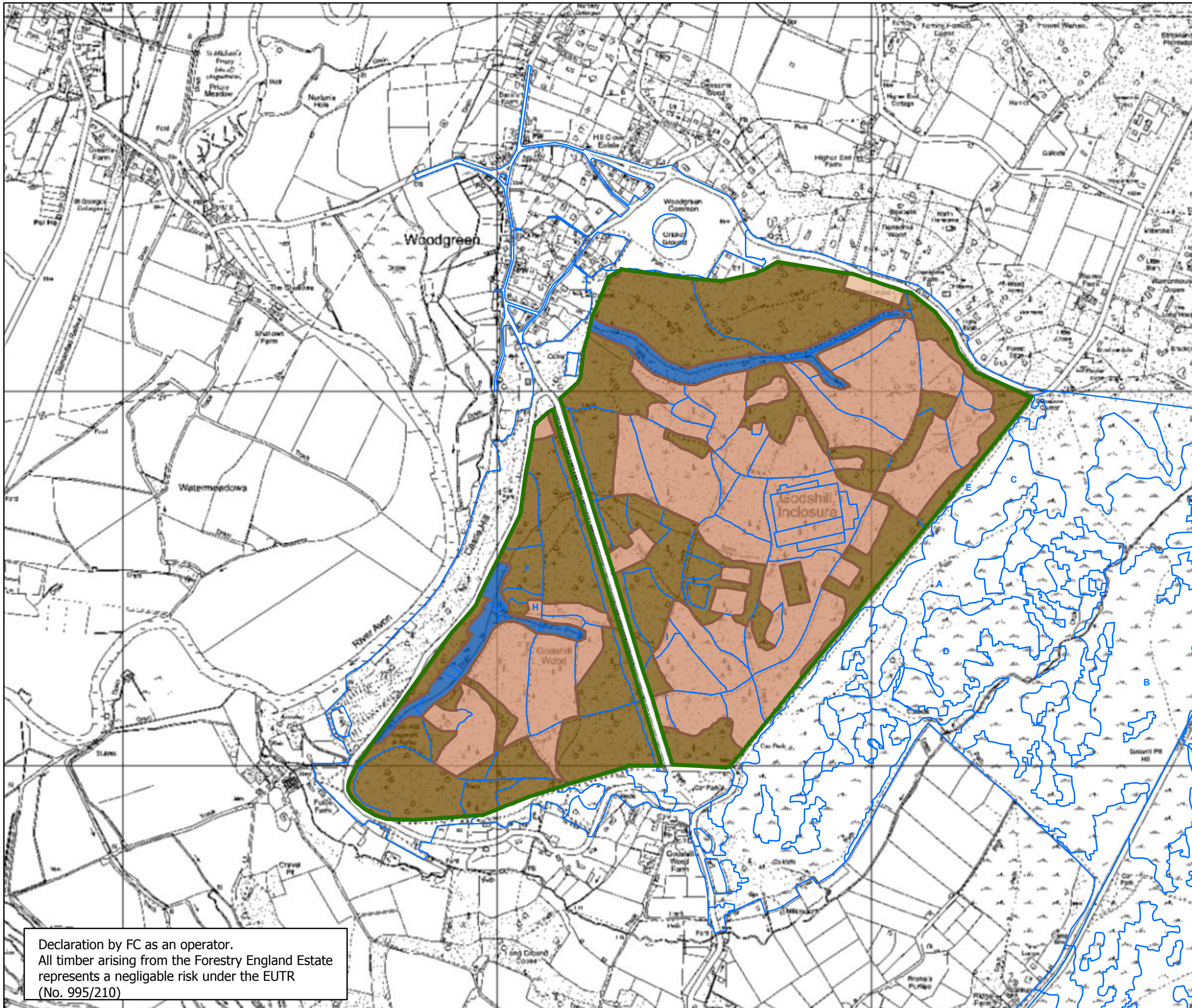
**Legend**

- Land Management Plan Areas
- Sub-compartments
- Management Description**
- Agricultural; Buildings; Car Park
- Arboretum
- Clearfell 2019-2023
- Clearfell 2024-2028
- Clearfell 2029-2033
- Clearfell 2034-2038
- Clearfell 2039-2043
- Clearfell Beyond 2044
- Coppice with Standards
- Grazed Native Woodland
- Managed Conifer Woodland
- Managed Mixed Woodland
- Managed Native Woodland
- Minimum Intervention (Natural Reserve)
- Native Woodland Restoration
- Open Forest Habitats
- Riverine Habitat
- Seed Stand
- Thin to Develop Open Habitats
- Thin to Grazed Native Woodland
- Thin to Natural Reserve Native Woodland



Coordinate System: British National Grid  
 Projection: Transverse Mercator  
 Datum: OSGB 1936  
 False Easting: 400,000.0000  
 False Northing: -100,000.0000  
 Central Meridian: -2.0000  
 Scale Factor: 0.9996  
 Latitude of Origin: 49.0000  
 Units: Meter





**New Forest Inclosures Forest Design Plan**



**Management Types 2019-2029**

Describes how, over the course of this 10 year plan, we will manage the Inclosures to advance towards the long term vision **Godshill Inclosure**



Forestry Commission woodlands have been certified in accordance with the rules of the Forest Stewardship Council.



Promoting Sustainable Forest Management

**Legend**

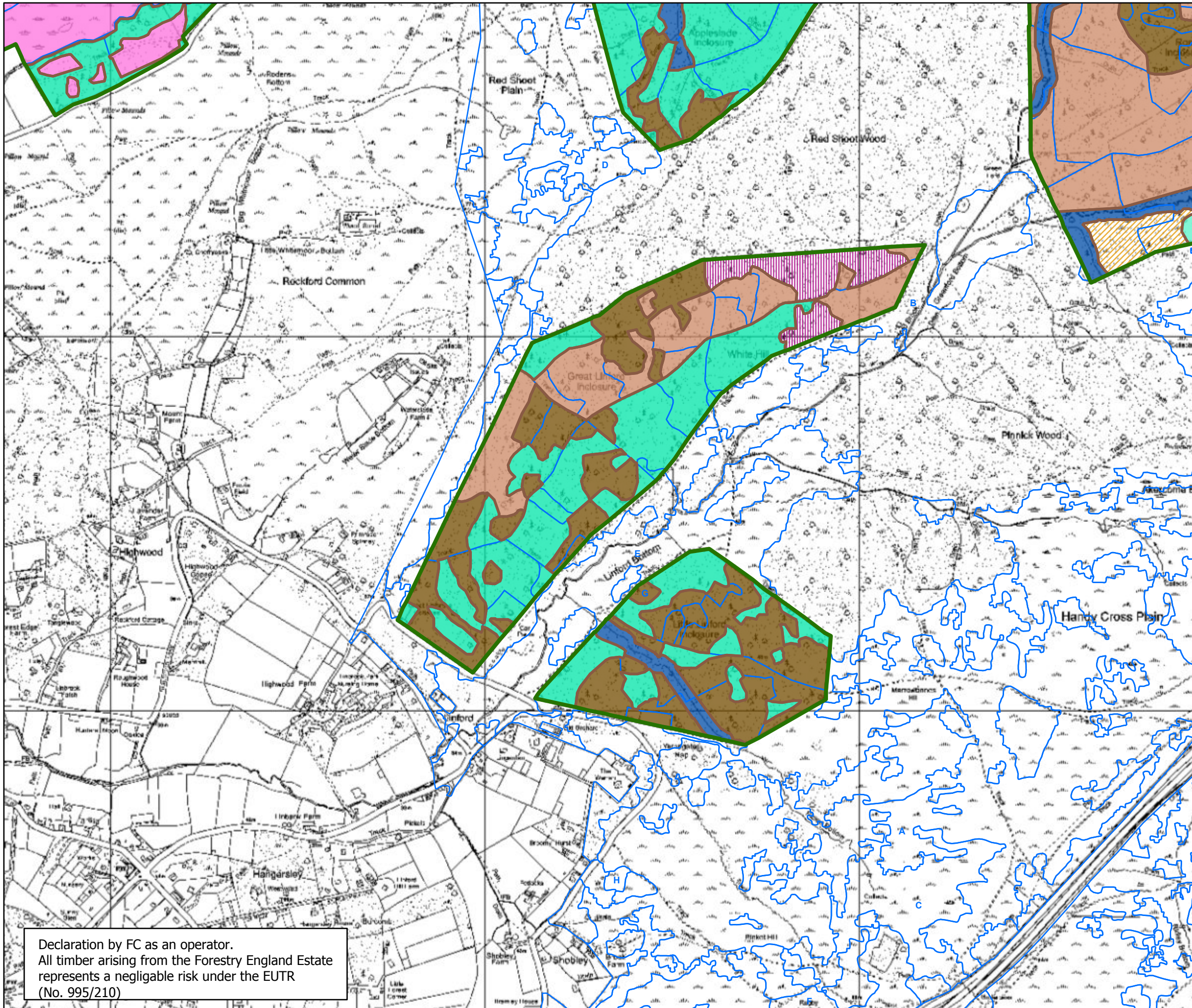
- Land Management Plan Areas
  - Management Coupes
  - Sub-compartments
- Management Description**
- Agricultural; Buildings; Car Park
  - Arboretum
  - Clearfell 2019-2023
  - Clearfell 2024-2028
  - Clearfell 2029-2033
  - Clearfell 2034-2038
  - Clearfell 2039-2043
  - Clearfell Beyond 2044
  - Coppice with Standards
  - Grazed Native Woodland
  - Managed Conifer Woodland
  - Managed Mixed Woodland
  - Managed Native Woodland
  - Minimum Intervention (Natural Reserve)
  - Native Woodland Restoration
  - Open Forest Habitats
  - Riverine Habitat
  - Seed Stand
  - Thin to Develop Open Habitats
  - Thin to Grazed Native Woodland
  - Thin to Natural Reserve Native Woodland

Declaration by FC as an operator.  
All timber arising from the Forestry England Estate represents a negligible risk under the EUTR (No. 995/210)



Coordinate System: British National Grid  
Projection: Transverse Mercator  
Datum: OSGB 1936  
False Easting: 400,000.0000  
False Northing: -100,000.0000  
Central Meridian: -2.0000  
Scale Factor: 0.9996  
Latitude Of Origin: 49.0000  
Units: Meter





**Management Types 2019-2029**

Describes how, over the course of this 10 year plan, we will manage the Inclosures to advance towards the long term vision **Great & Little Linford**



**Legend**

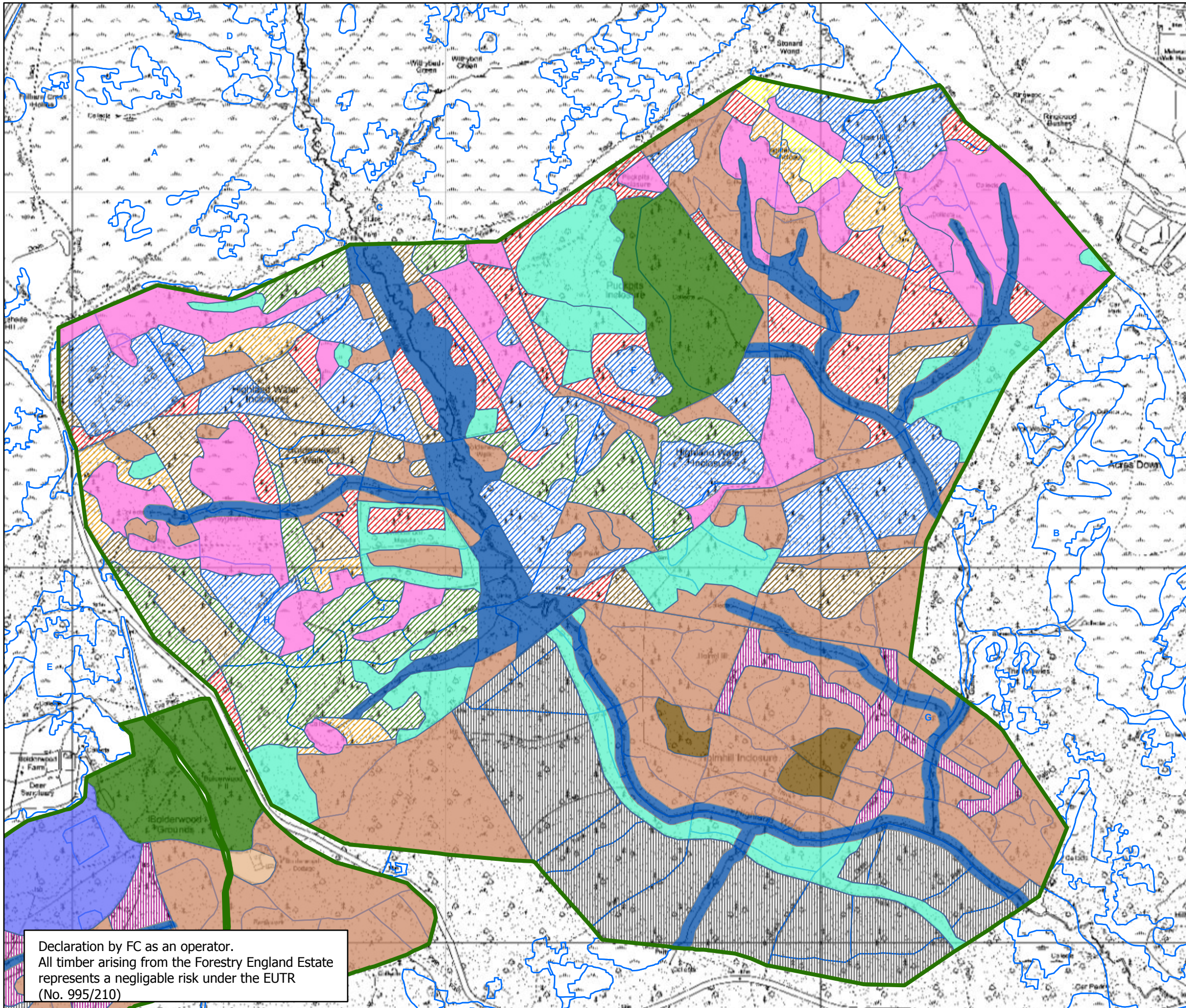
- Land Management Plan Areas
  - Management Coupes
  - Sub-compartments
- Management Description**
- Agricultural; Buildings; Car Park
  - Arboretum
  - Clearfell 2019-2023
  - Clearfell 2024-2028
  - Clearfell 2029-2033
  - Clearfell 2034-2038
  - Clearfell 2039-2043
  - Clearfell Beyond 2044
  - Coppice with Standards
  - Grazed Native Woodland
  - Managed Conifer Woodland
  - Managed Mixed Woodland
  - Managed Native Woodland
  - Minimum Intervention (Natural Reserve)
  - Native Woodland Restoration
  - Open Forest Habitats
  - Riverine Habitat
  - Seed Stand
  - Thin to Develop Open Habitats
  - Thin to Grazed Native Woodland
  - Thin to Natural Reserve Native Woodland



Coordinate System: British National Grid  
Projection: Transverse Mercator  
Datum: OSGB 1936  
False Easting: 400,000.0000  
False Northing: -100,000.0000  
Central Meridian: -2.0000  
Scale Factor: 0.9996  
Latitude Of Origin: 49.0000  
Units: Meter

Declaration by FC as an operator.  
All timber arising from the Forestry England Estate represents a negligible risk under the EUTR (No. 995/210)





**Management Types 2019-2029**

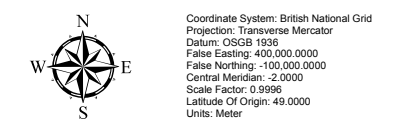
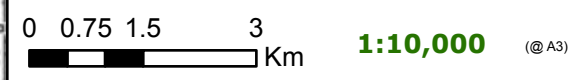
Describes how, over the course of this 10 year plan, we will manage the Inclosures to advance towards the long term vision  
**Highland Water**



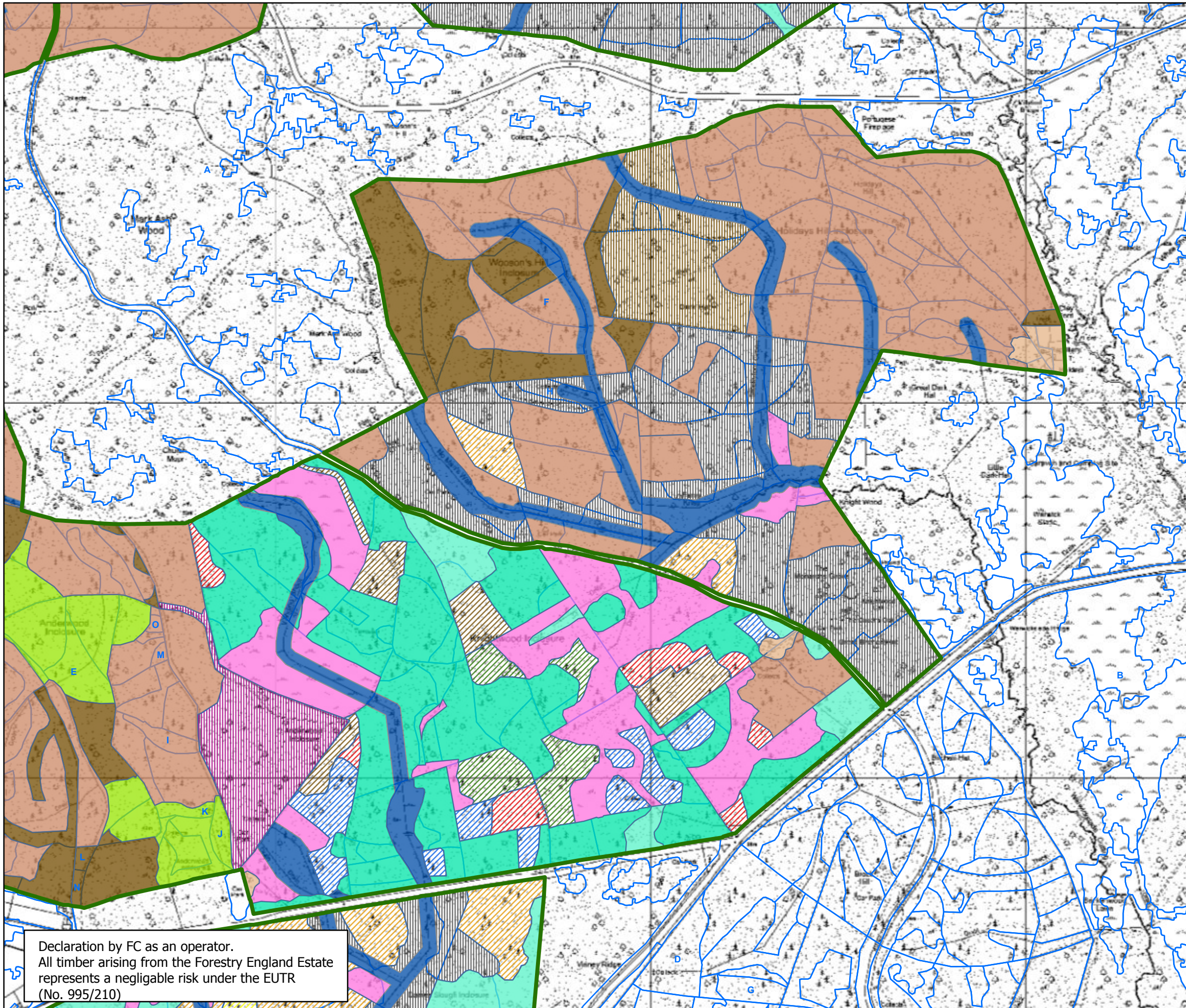
**Legend**

- Land Management Plan Areas
- Sub-compartments
- Management Description**
- Agricultural; Buildings; Car Park
- Arboretum
- Clearfell 2019-2023
- Clearfell 2024-2028
- Clearfell 2029-2033
- Clearfell 2034-2038
- Clearfell 2039-2043
- Clearfell Beyond 2044
- Coppice with Standards
- Grazed Native Woodland
- Managed Conifer Woodland
- Managed Mixed Woodland
- Managed Native Woodland
- Minimum Intervention (Natural Reserve)
- Native Woodland Restoration
- Open Forest Habitats
- Riverine Habitat
- Seed Stand
- Thin to Develop Open Habitats
- Thin to Grazed Native Woodland
- Thin to Natural Reserve Native Woodland

Declaration by FC as an operator.  
All timber arising from the Forestry England Estate represents a negligible risk under the EUTR (No. 995/210)







**Management Types 2019-2029**

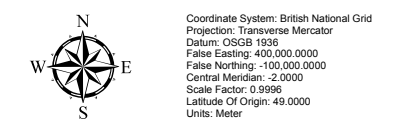
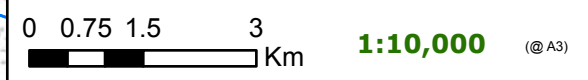
Describes how, over the course of this 10 year plan, we will manage the Inclosures to advance towards the long term vision **Holidays Hill and Knightwood**



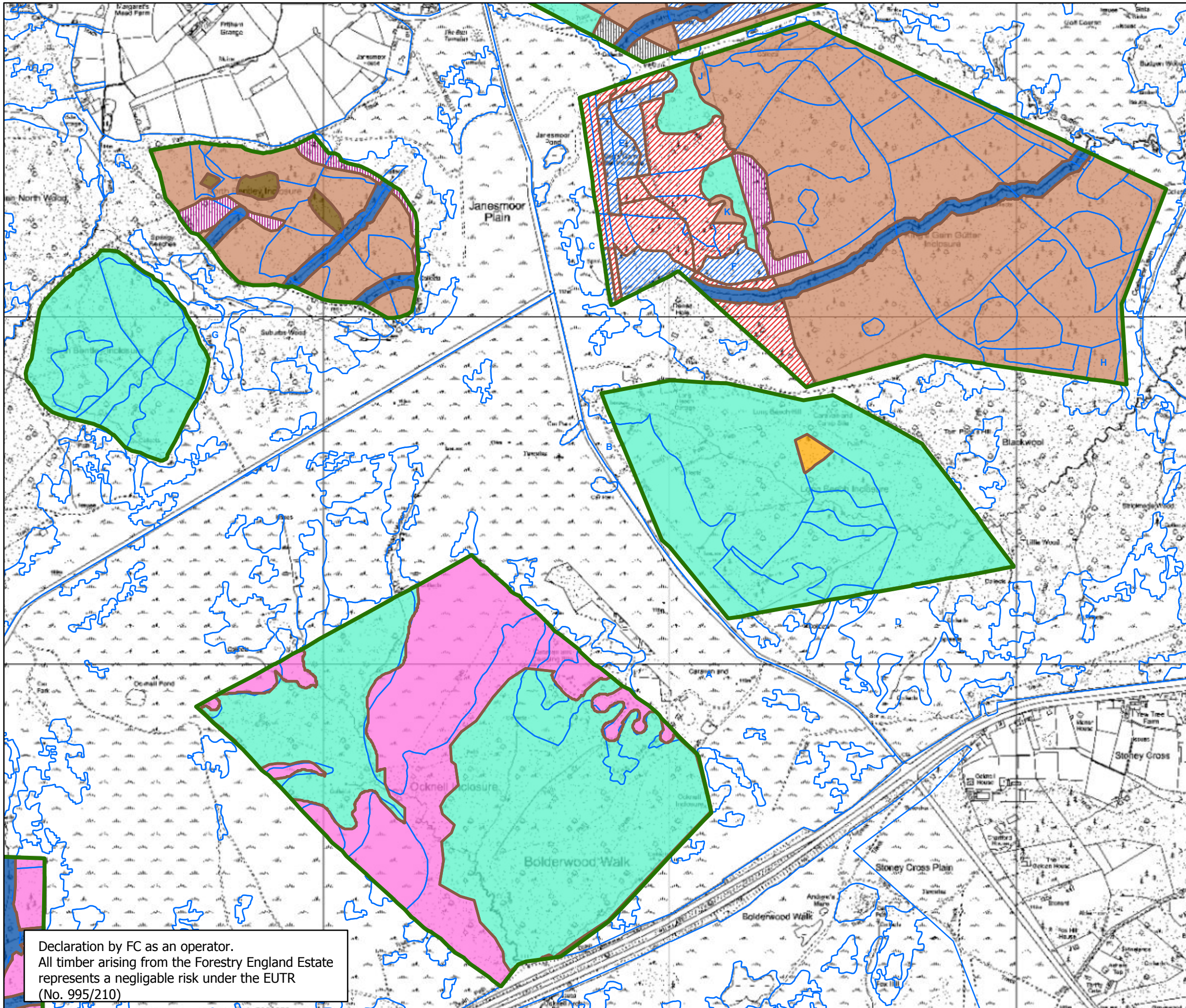
**Legend**

- Land Management Plan Areas
- Sub-compartments
- Management Description**
- Agricultural; Buildings; Car Park
- Arboretum
- Clearfell 2019-2023
- Clearfell 2024-2028
- Clearfell 2029-2033
- Clearfell 2034-2038
- Clearfell 2039-2043
- Clearfell Beyond 2044
- Coppice with Standards
- Grazed Native Woodland
- Managed Conifer Woodland
- Managed Mixed Woodland
- Managed Native Woodland
- Minimum Intervention (Natural Reserve)
- Native Woodland Restoration
- Open Forest Habitats
- Riverine Habitat
- Seed Stand
- Thin to Develop Open Habitats
- Thin to Grazed Native Woodland
- Thin to Natural Reserve Native Woodland

Declaration by FC as an operator.  
All timber arising from the Forestry England Estate represents a negligible risk under the EUTR (No. 995/210)







**Management Types 2019-2029**

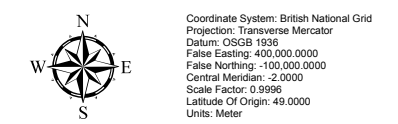
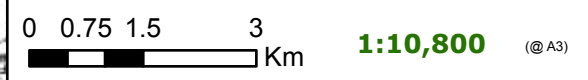
Describes how, over the course of this 10 year plan, we will manage the Inclosures to advance towards the long term vision

**Kings Garn; Bentleys; Long Beech & Ocknell**



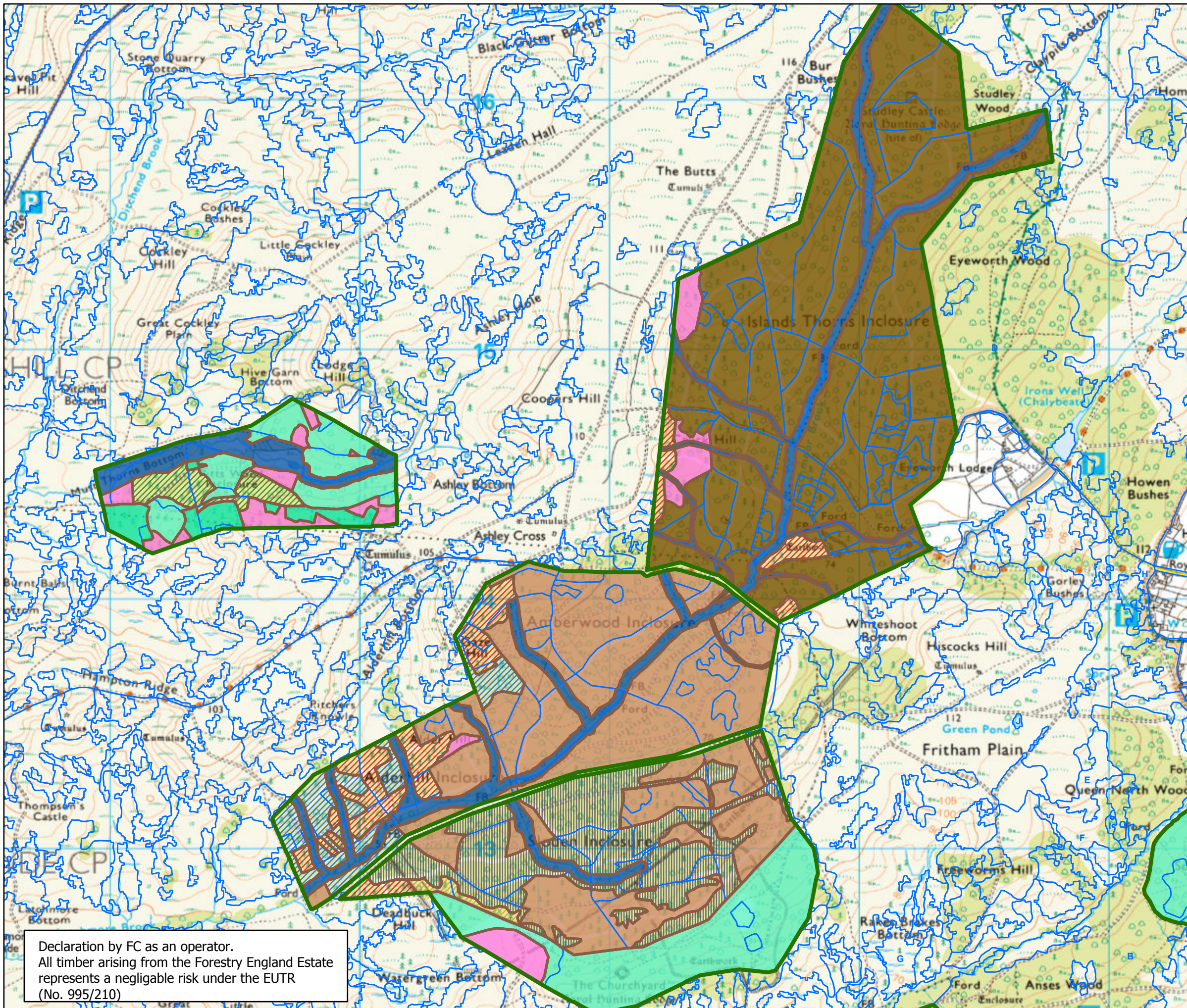
**Legend**

- Land Management Plan Areas
  - Management Coupes
  - Sub-compartments
- Management Description**
- Agricultural; Buildings; Car Park
  - Arboretum
  - Clearfell 2019-2023
  - Clearfell 2024-2028
  - Clearfell 2029-2033
  - Clearfell 2034-2038
  - Clearfell 2039-2043
  - Clearfell Beyond 2044
  - Coppice with Standards
  - Grazed Native Woodland
  - Managed Conifer Woodland
  - Managed Mixed Woodland
  - Managed Native Woodland
  - Minimum Intervention (Natural Reserve)
  - Native Woodland Restoration
  - Open Forest Habitats
  - Riverine Habitat
  - Seed Stand
  - Thin to Develop Open Habitats
  - Thin to Grazed Native Woodland
  - Thin to Natural Reserve Native Woodland



Declaration by FC as an operator.  
All timber arising from the Forestry England Estate represents a negligible risk under the EUTR (No. 995/210)





**Management Types 2019-2029**

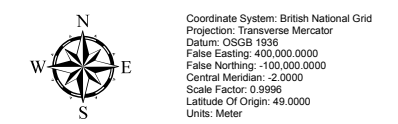
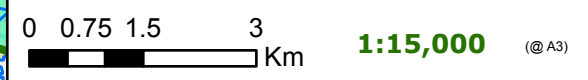
Describes how, over the course of this 10 year plan, we will manage the Inclosures to advance towards the long term vision

**Latchmore Brook**



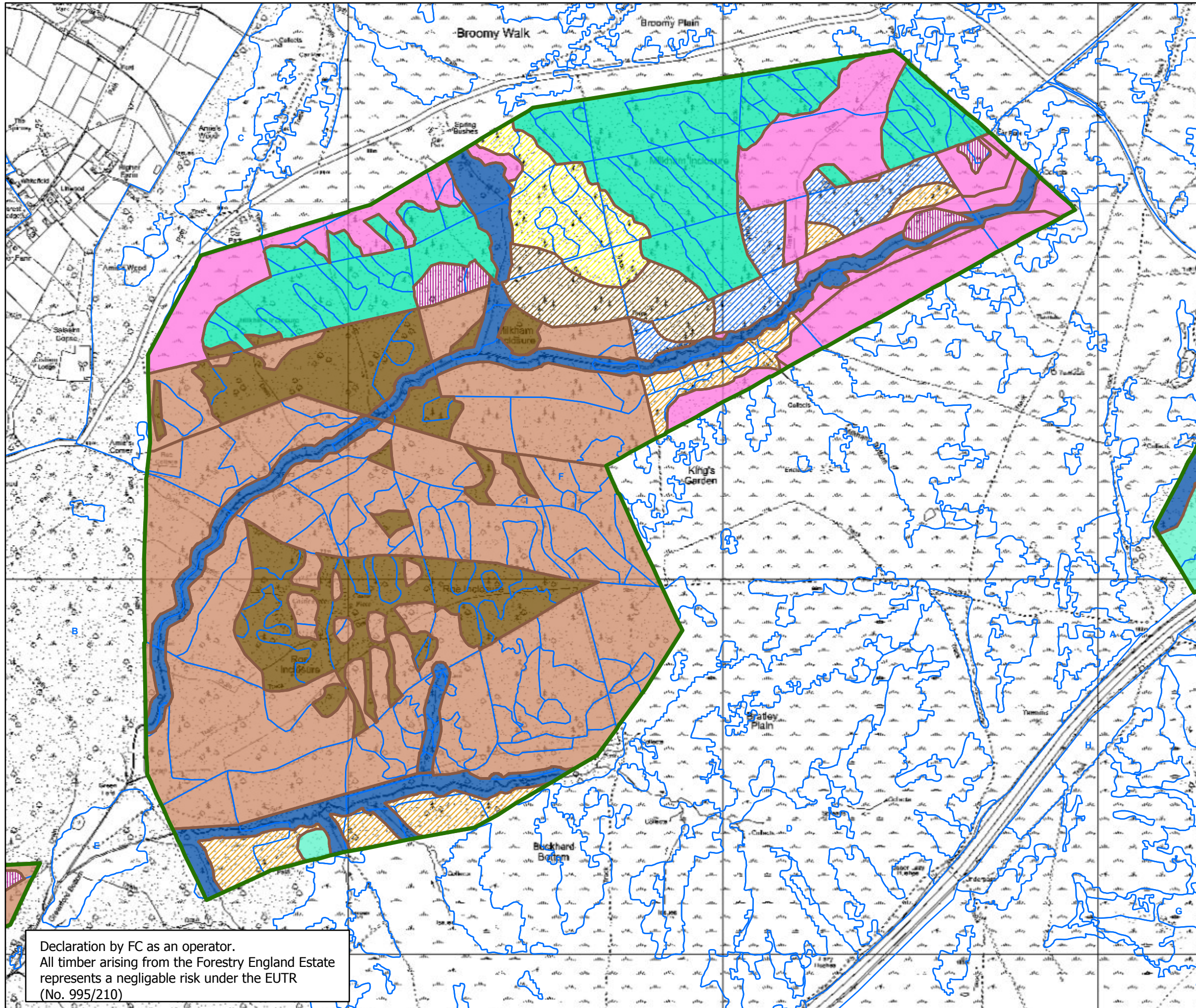
**Legend**

- Land Management Plan Areas
  - Management Coupes
  - Sub-compartments
- Management Description**
- Agricultural; Buildings; Car Park
  - Arboretum
  - Clearfell 2019-2023
  - Clearfell 2024-2028
  - Clearfell 2029-2033
  - Clearfell 2034-2038
  - Clearfell 2039-2043
  - Clearfell Beyond 2044
  - Coppice with Standards
  - Grazed Native Woodland
  - Managed Conifer Woodland
  - Managed Mixed Woodland
  - Managed Native Woodland
  - Minimum Intervention (Natural Reserve)
  - Native Woodland Restoration
  - Open Forest Habitats
  - Riverine Habitat
  - Seed Stand
  - Thin to Develop Open Habitats
  - Thin to Grazed Native Woodland
  - Thin to Natural Reserve Native Woodland



Declaration by FC as an operator.  
All timber arising from the Forestry England Estate represents a negligible risk under the EUTR (No. 995/210)





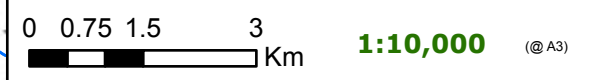
**Management Types 2019-2029**

Describes how, over the course of this 10 year plan, we will manage the Inclosures to advance towards the long term vision **Milkham & Roe**



**Legend**

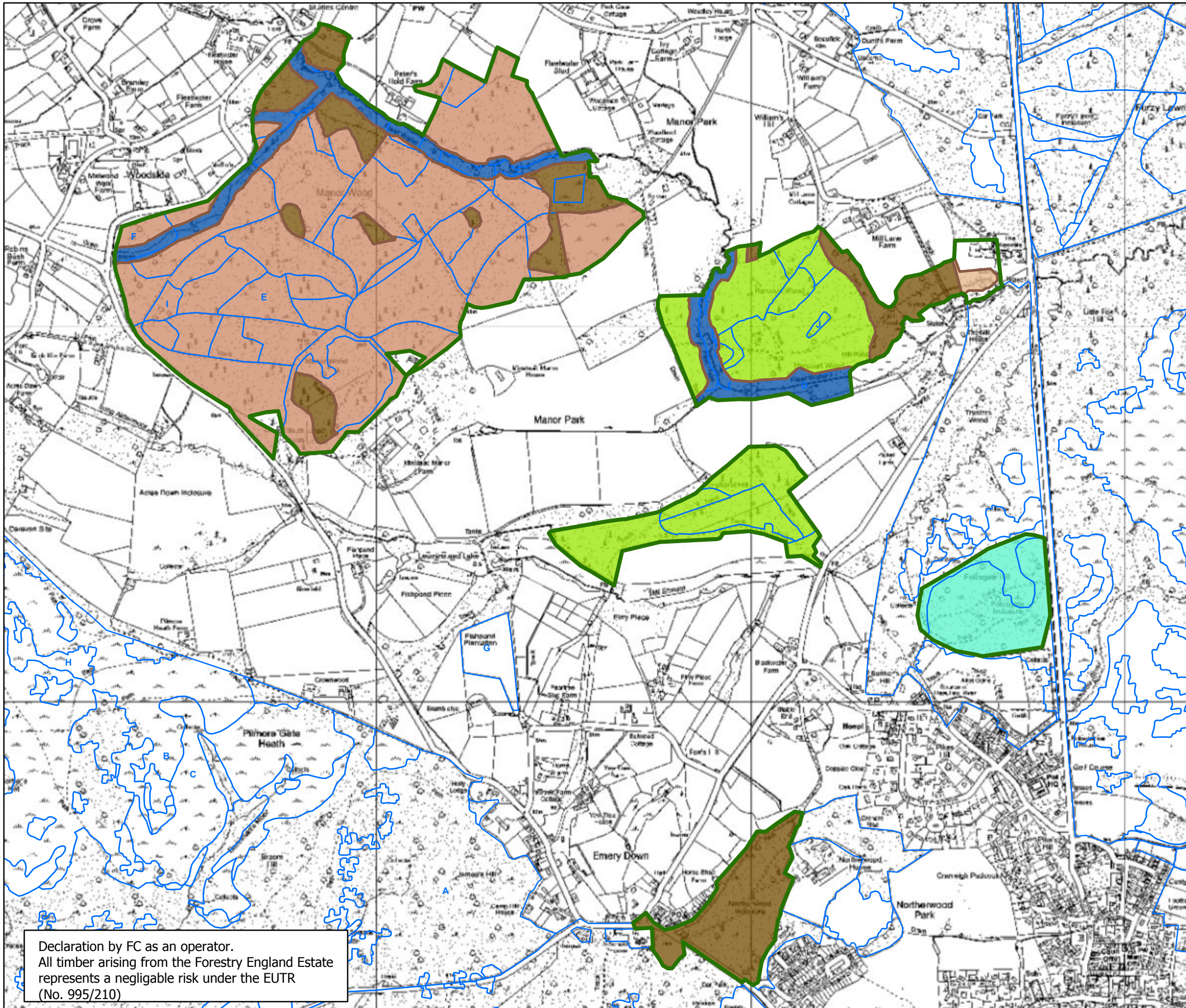
- Land Management Plan Areas
  - Management Coupes
  - Sub-compartments
- Management Description**
- Agricultural; Buildings; Car Park
  - Arboretum
  - Clearfell 2019-2023
  - Clearfell 2024-2028
  - Clearfell 2029-2033
  - Clearfell 2034-2038
  - Clearfell 2039-2043
  - Clearfell Beyond 2044
  - Coppice with Standards
  - Grazed Native Woodland
  - Managed Conifer Woodland
  - Managed Mixed Woodland
  - Managed Native Woodland
  - Minimum Intervention (Natural Reserve)
  - Native Woodland Restoration
  - Open Forest Habitats
  - Riverine Habitat
  - Seed Stand
  - Thin to Develop Open Habitats
  - Thin to Grazed Native Woodland
  - Thin to Natural Reserve Native Woodland



Declaration by FC as an operator.  
All timber arising from the Forestry England Estate represents a negligible risk under the EUTR (No. 995/210)

Coordinate System: British National Grid  
Projection: Transverse Mercator  
Datum: OSGB 1936  
False Easting: 400,000.0000  
False Northing: -100,000.0000  
Central Meridian: -2.0000  
Scale Factor: 0.9996  
Latitude Of Origin: 49.0000  
Units: Meter





**Management Types 2019-2029**

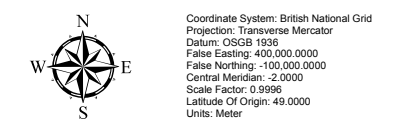
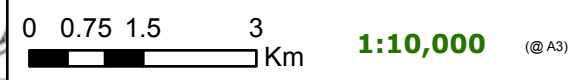
Describes how, over the course of this 10 year plan, we will manage the Inclosures to advance towards the long term vision  
**Minstead Manor Woods**



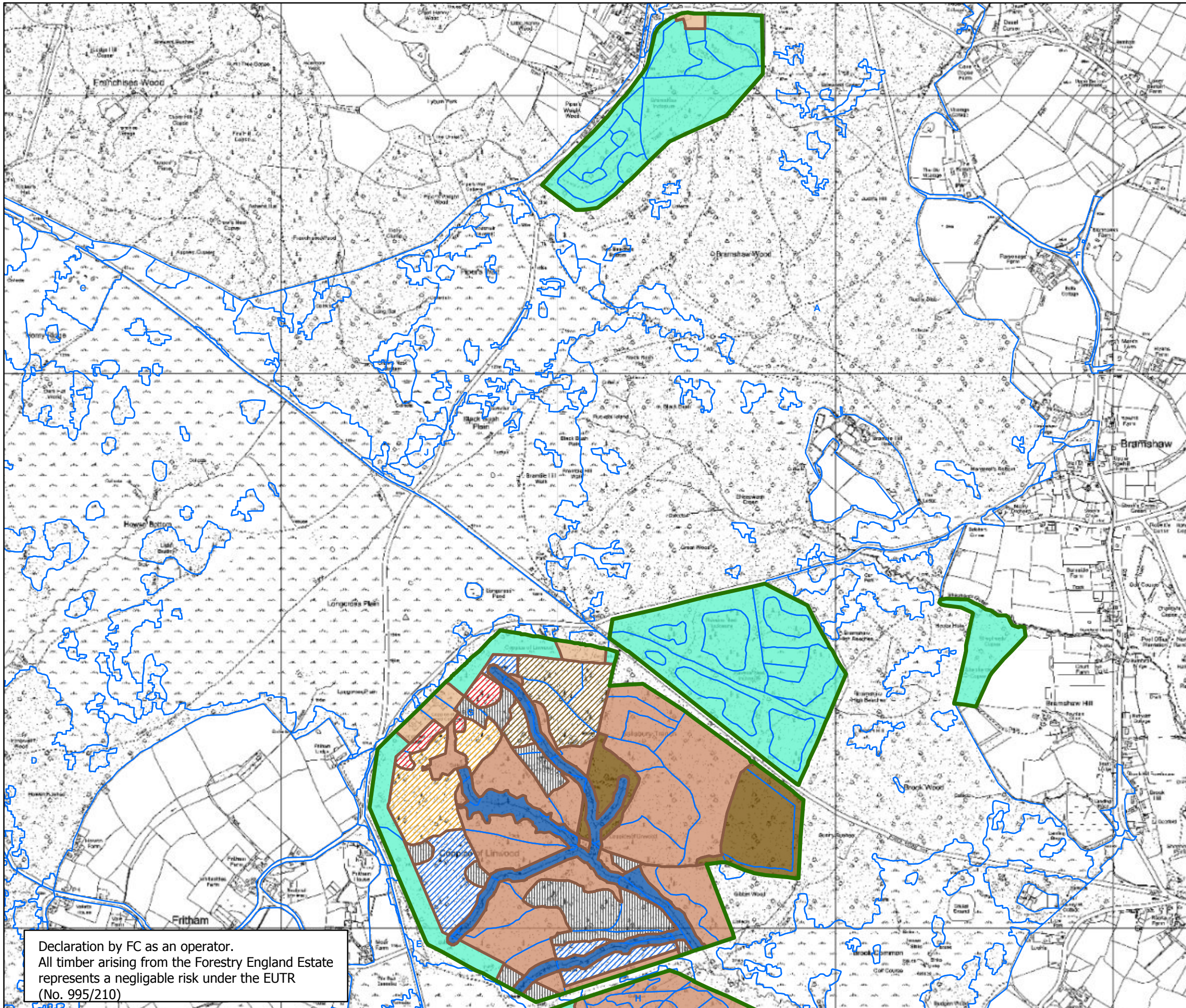
**Legend**

- Land Management Plan Areas
  - Management Coupes
  - Sub-compartments
- Management Description**
- Agricultural; Buildings; Car Park
  - Arboretum
  - Clearfell 2019-2023
  - Clearfell 2024-2028
  - Clearfell 2029-2033
  - Clearfell 2034-2038
  - Clearfell 2039-2043
  - Clearfell Beyond 2044
  - Coppice with Standards
  - Grazed Native Woodland
  - Managed Conifer Woodland
  - Managed Mixed Woodland
  - Managed Native Woodland
  - Minimum Intervention (Natural Reserve)
  - Native Woodland Restoration
  - Open Forest Habitats
  - Riverine Habitat
  - Seed Stand
  - Thin to Develop Open Habitats
  - Thin to Grazed Native Woodland
  - Thin to Natural Reserve Native Woodland

Declaration by FC as an operator.  
All timber arising from the Forestry England Estate represents a negligible risk under the EUTR (No. 995/210)







**Management Types 2019-2029**

Describes how, over the course of this 10 year plan, we will manage the Inclosures to advance towards the long term vision

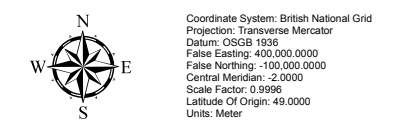
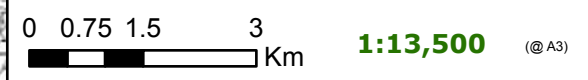
**Ravens Nest; Linwood & Bramshaw**



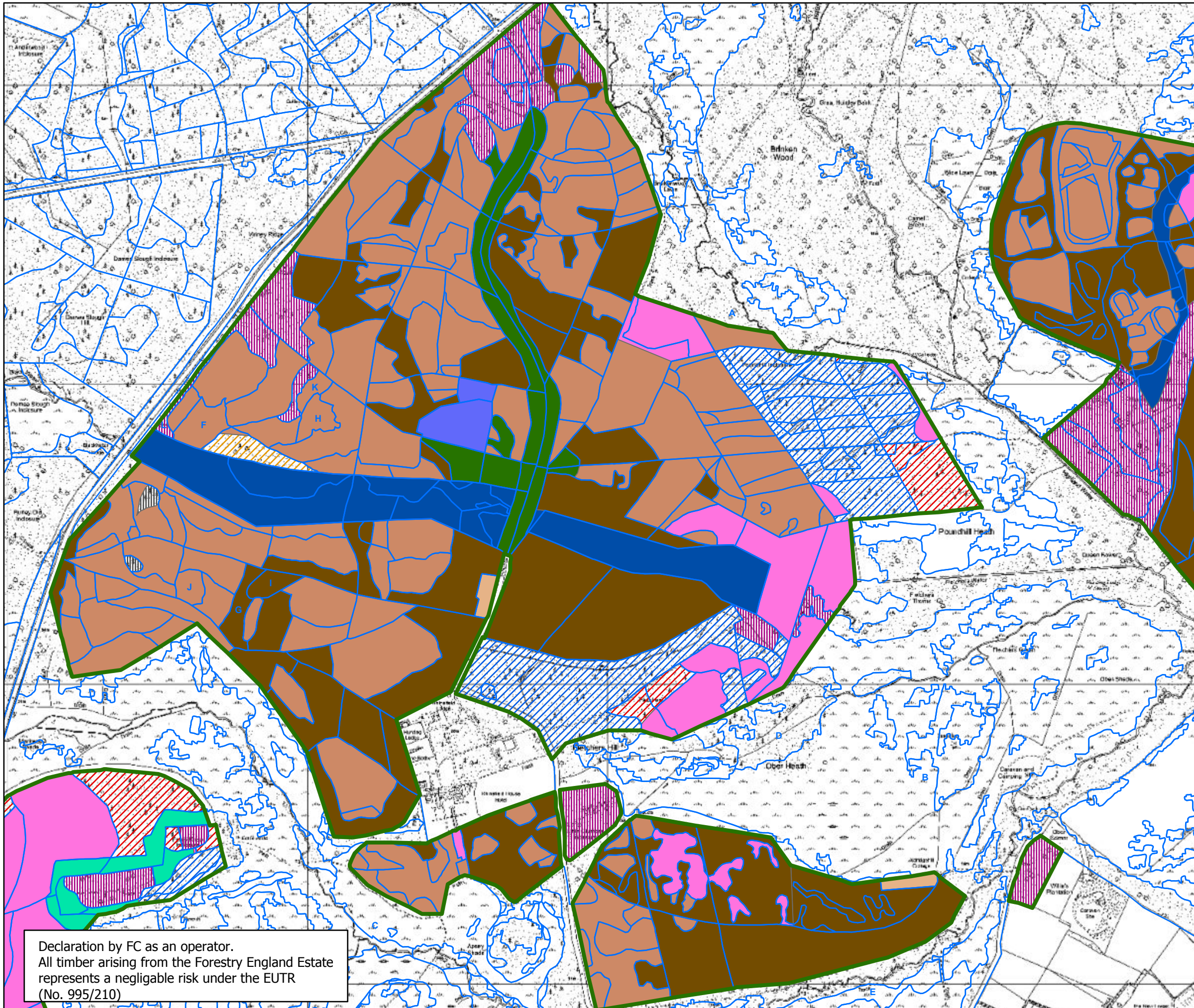
**Legend**

- Land Management Plan Areas
  - Management Coupes
  - Sub-compartments
- Management Description**
- Agricultural; Buildings; Car Park
  - Arboretum
  - Clearfell 2019-2023
  - Clearfell 2024-2028
  - Clearfell 2029-2033
  - Clearfell 2034-2038
  - Clearfell 2039-2043
  - Clearfell Beyond 2044
  - Coppice with Standards
  - Grazed Native Woodland
  - Managed Conifer Woodland
  - Managed Mixed Woodland
  - Managed Native Woodland
  - Minimum Intervention (Natural Reserve)
  - Native Woodland Restoration
  - Open Forest Habitats
  - Riverine Habitat
  - Seed Stand
  - Thin to Develop Open Habitats
  - Thin to Grazed Native Woodland
  - Thin to Natural Reserve Native Woodland

Declaration by FC as an operator.  
All timber arising from the Forestry England Estate represents a negligible risk under the EUTR (No. 995/210)







**New Forest Inclosures Forest Design Plan**



**Management Types 2019-2029**

Describes how, over the course of this 10 year plan, we will manage the Inclosures to advance towards the long term vision **Rhinefield Walk**



Forestry Commission woodlands have been certified in accordance with the rules of the Forest Stewardship Council.



Promoting Sustainable Forest Management

**Legend**

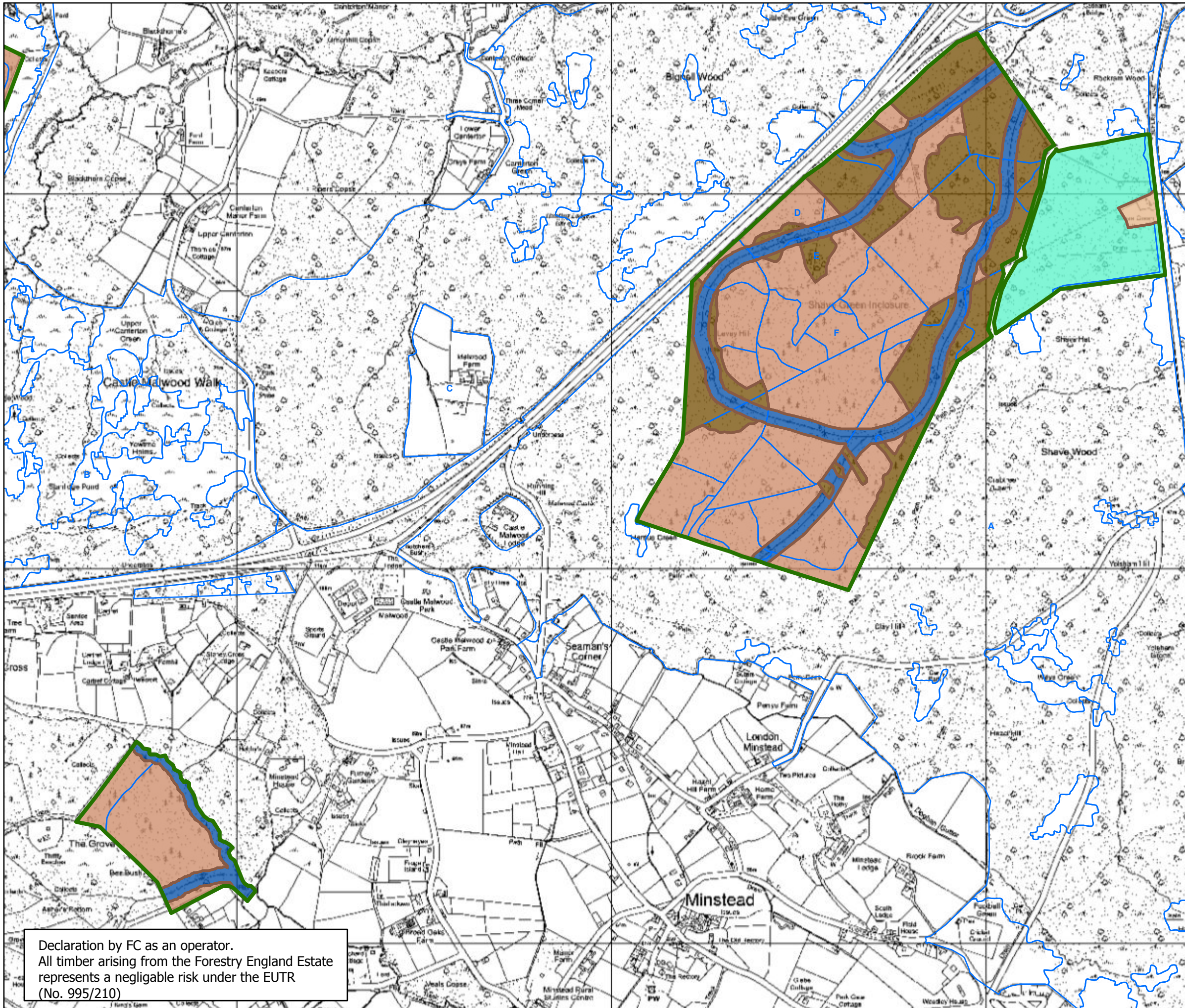
- Land Management Plan Areas
- Sub-compartments
- Management Description**
- Agricultural; Buildings; Car Park
- Arboretum
- Clearfell 2019-2023
- Clearfell 2024-2028
- Clearfell 2029-2033
- Clearfell 2034-2038
- Clearfell 2039-2043
- Clearfell Beyond 2044
- Copice with Standards
- Grazed Native Woodland
- Managed Conifer Woodland
- Managed Mixed Woodland
- Managed Native Woodland
- Minimum Intervention (Natural Reserve)
- Native Woodland Restoration
- Open Forest Habitats
- Riverine Habitat
- Scrub Mosaic
- Thin to Develop Open Habitats
- Thin to Grazed Native Woodland
- Thin to Natural Reserve Native Woodland

Declaration by FC as an operator.  
All timber arising from the Forestry England Estate represents a negligible risk under the EUTR (No. 995/210)



Coordinate System: British National Grid  
Projection: Transverse Mercator  
Datum: OSGB 1936  
False Easting: 400,000.0000  
False Northing: -100,000.0000  
Central Meridian: -2.0000  
Scale Factor: 0.9996  
Latitude Of Origin: 49.0000  
Units: Meter





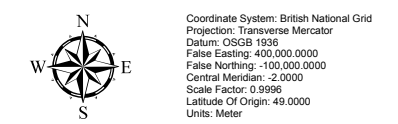
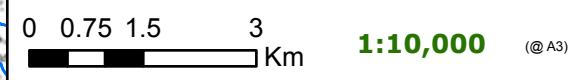
**Management Types 2019-2029**

Describes how, over the course of this 10 year plan, we will manage the Inclosures to advance towards the long term vision **Shave Green and Grove**



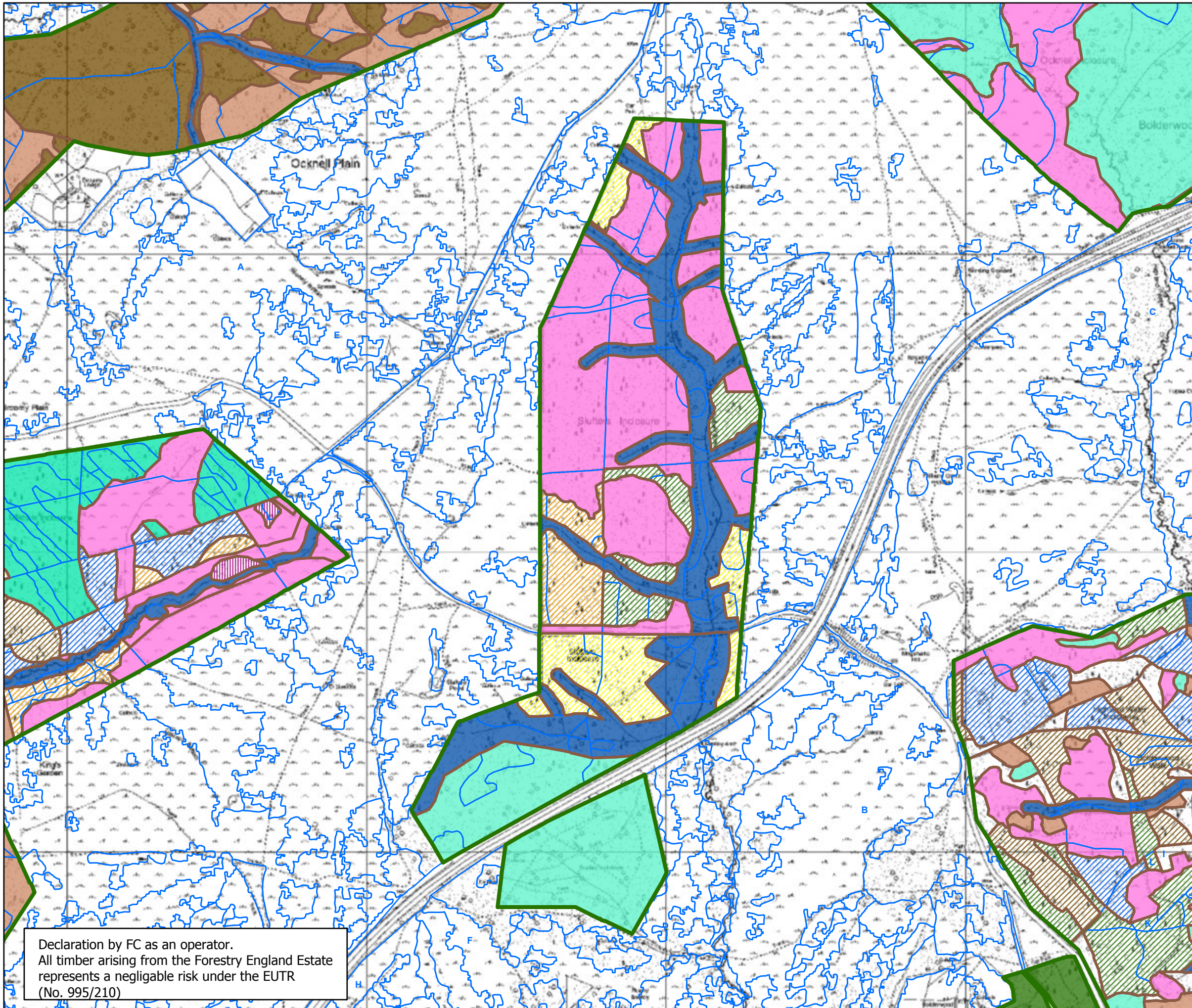
**Legend**

- Land Management Plan Areas
  - Management Coupes
  - Sub-compartments
- Management Description**
- Agricultural; Buildings; Car Park
  - Arboretum
  - Clearfell 2019-2023
  - Clearfell 2024-2028
  - Clearfell 2029-2033
  - Clearfell 2034-2038
  - Clearfell 2039-2043
  - Clearfell Beyond 2044
  - Coppice with Standards
  - Grazed Native Woodland
  - Managed Conifer Woodland
  - Managed Mixed Woodland
  - Managed Native Woodland
  - Minimum Intervention (Natural Reserve)
  - Native Woodland Restoration
  - Open Forest Habitats
  - Riverine Habitat
  - Seed Stand
  - Thin to Develop Open Habitats
  - Thin to Grazed Native Woodland
  - Thin to Natural Reserve Native Woodland



Declaration by FC as an operator.  
All timber arising from the Forestry England Estate represents a negligible risk under the EUTR (No. 995/210)





**Management Types 2019-2029**

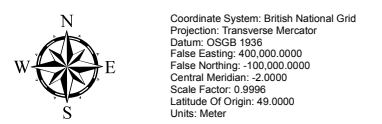
Describes how, over the course of this 10 year plan, we will manage the Inclosures to advance towards the long term vision  
**Sluffers**



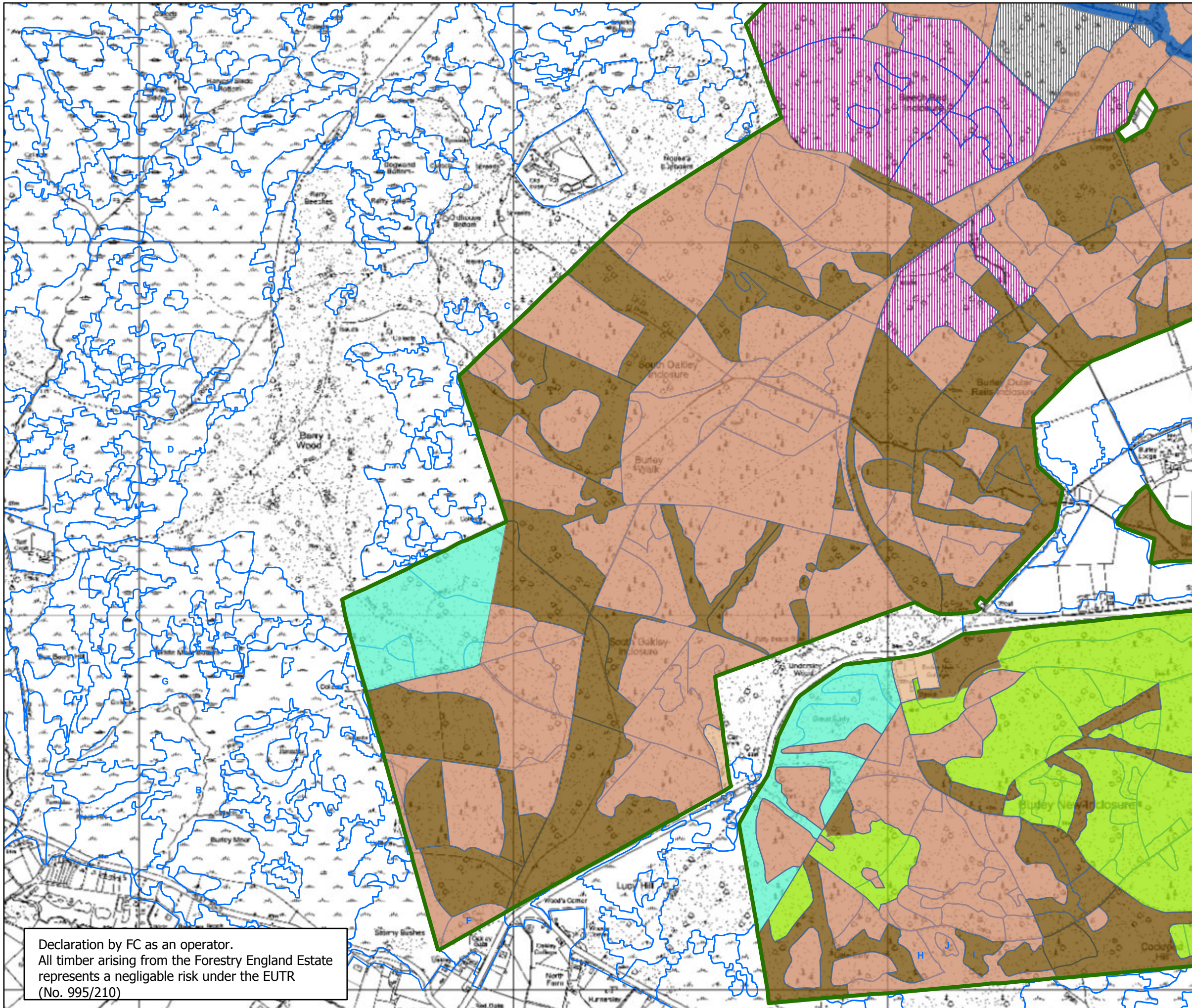
**Legend**

- Land Management Plan Areas
  - Management Coupes
  - Sub-compartments
- Management Description**
- Agricultural; Buildings; Car Park
  - Arboretum
  - Clearfell 2019-2023
  - Clearfell 2024-2028
  - Clearfell 2029-2033
  - Clearfell 2034-2038
  - Clearfell 2039-2043
  - Clearfell Beyond 2044
  - Coppice with Standards
  - Grazed Native Woodland
  - Managed Conifer Woodland
  - Managed Mixed Woodland
  - Managed Native Woodland
  - Minimum Intervention (Natural Reserve)
  - Native Woodland Restoration
  - Open Forest Habitats
  - Riverine Habitat
  - Seed Stand
  - Thin to Develop Open Habitats
  - Thin to Grazed Native Woodland
  - Thin to Natural Reserve Native Woodland

Declaration by FC as an operator.  
All timber arising from the Forestry England Estate represents a negligible risk under the EUTR (No. 995/210)







Declaration by FC as an operator.  
 All timber arising from the Forestry England Estate  
 represents a negligible risk under the EUTR  
 (No. 995/210)

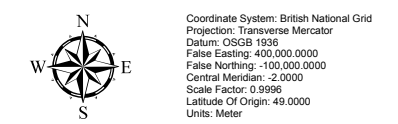
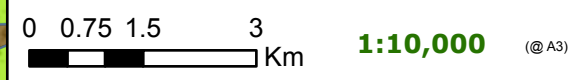
**Management Types 2019-2029**

Describes how, over the course of this 10 year plan, we will manage the Inclosures to advance towards the long term vision **South Oakley**

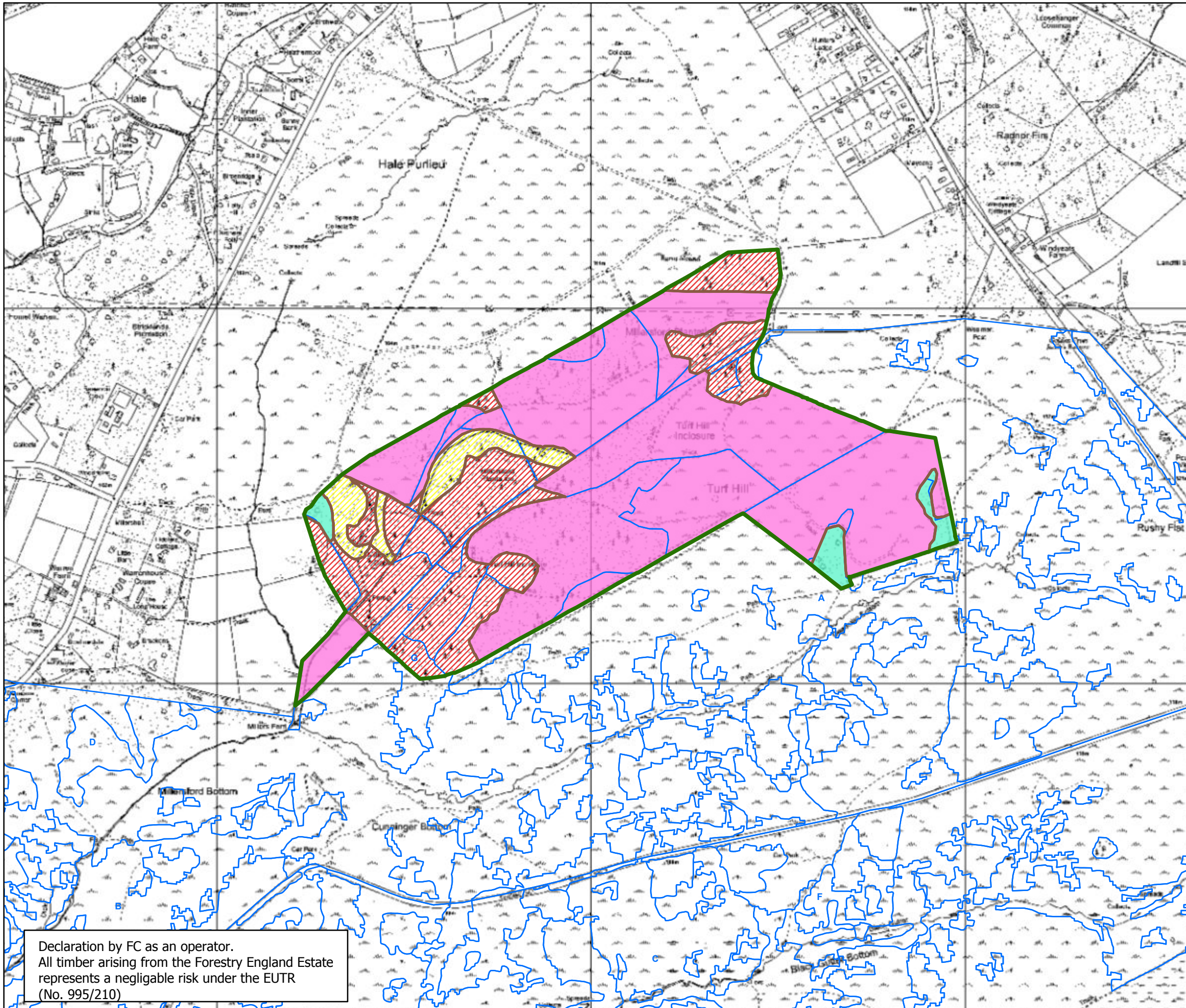


**Legend**

- Land Management Plan Areas
- Sub-compartments
- Management Description**
- Agricultural; Buildings; Car Park
- Arboretum
- Clearfell 2019-2023
- Clearfell 2024-2028
- Clearfell 2029-2033
- Clearfell 2034-2038
- Clearfell 2039-2043
- Clearfell Beyond 2044
- Coppice with Standards
- Grazed Native Woodland
- Managed Conifer Woodland
- Managed Mixed Woodland
- Managed Native Woodland
- Minimum Intervention (Natural Reserve)
- Native Woodland Restoration
- Open Forest Habitats
- Riverine Habitat
- Seed Stand
- Thin to Develop Open Habitats
- Thin to Grazed Native Woodland
- Thin to Natural Reserve Native Woodland







**Management Types 2019-2029**

Describes how, over the course of this 10 year plan, we will manage the Inclosures to advance towards the long term vision

**Turf Hill Inclosure**



**Legend**

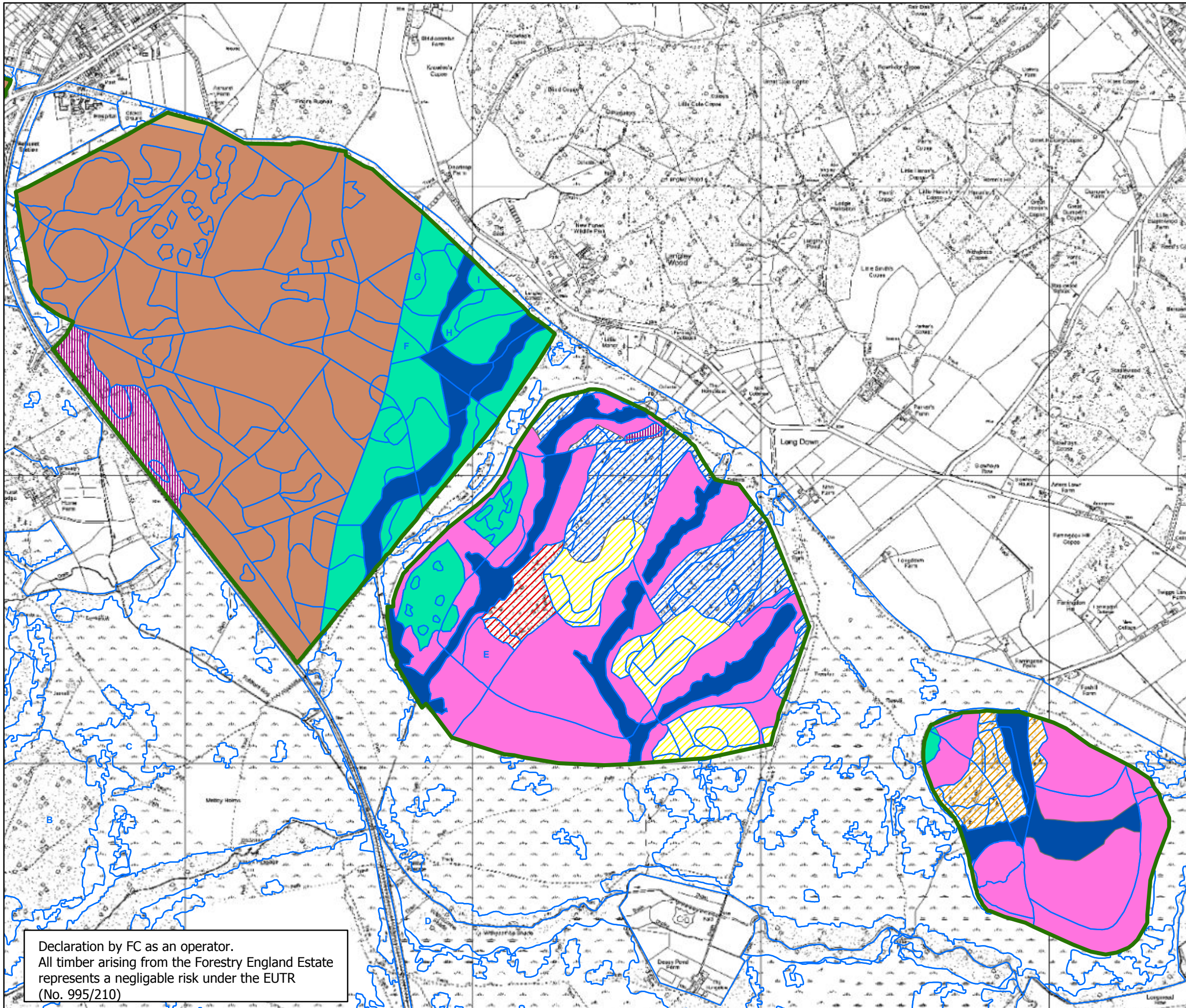
- Land Management Plan Areas
  - Management Coupes
  - Sub-compartments
- Management Description**
- Agricultural; Buildings; Car Park
  - Arboretum
  - Clearfell 2019-2023
  - Clearfell 2024-2028
  - Clearfell 2029-2033
  - Clearfell 2034-2038
  - Clearfell 2039-2043
  - Clearfell Beyond 2044
  - Coppice with Standards
  - Grazed Native Woodland
  - Managed Conifer Woodland
  - Managed Mixed Woodland
  - Managed Native Woodland
  - Minimum Intervention (Natural Reserve)
  - Native Woodland Restoration
  - Open Forest Habitats
  - Riverine Habitat
  - Seed Stand
  - Thin to Develop Open Habitats
  - Thin to Grazed Native Woodland
  - Thin to Natural Reserve Native Woodland



Declaration by FC as an operator.  
All timber arising from the Forestry England Estate represents a negligible risk under the EUTR (No. 995/210)

Coordinate System: British National Grid  
Projection: Transverse Mercator  
Datum: OSGB 1936  
False Easting: 400,000.0000  
False Northing: -100,000.0000  
Central Meridian: -2.0000  
Scale Factor: 0.9996  
Latitude Of Origin: 49.0000  
Units: Meter





Declaration by FC as an operator.  
 All timber arising from the Forestry England Estate  
 represents a negligible risk under the EUTR  
 (No. 995/210)

**Management Types 2019-2029**

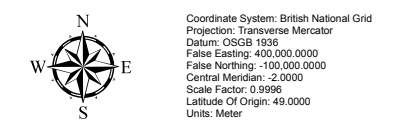
Describes how, over the course of this 10 year plan, we will manage the Inclosures to advance towards the long term vision

**Ashurst Walk Inclosures**

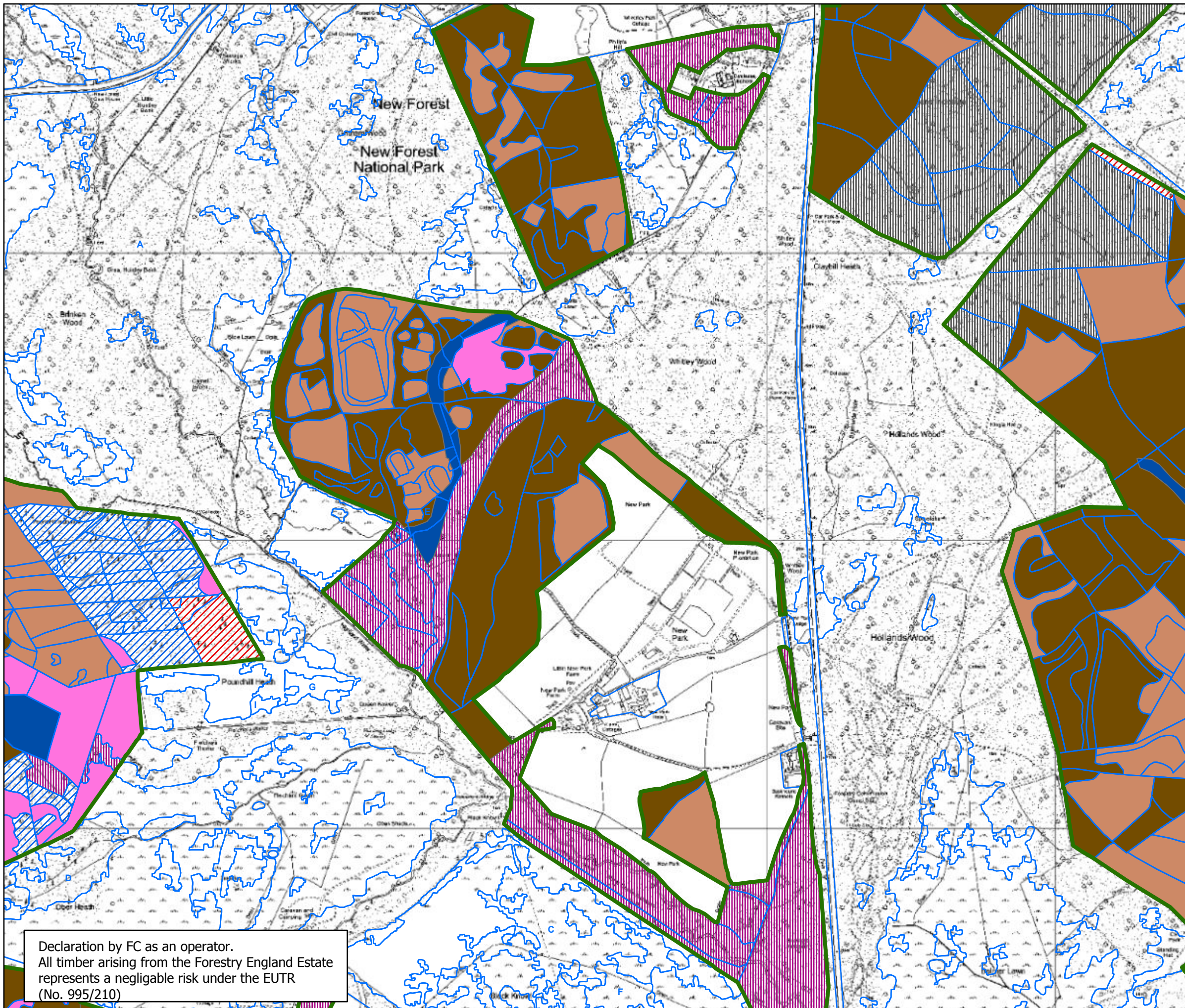


**Legend**

-  Land Management Plan Areas
-  Sub-compartments
- Management Description**
-  Agricultural; Buildings; Car Park
-  Arboretum
-  Clearfell 2019-2023
-  Clearfell 2024-2028
-  Clearfell 2029-2033
-  Clearfell 2034-2038
-  Clearfell 2039-2043
-  Clearfell Beyond 2044
-  Copice with Standards
-  Grazed Native Woodland
-  Managed Conifer Woodland
-  Managed Mixed Woodland
-  Managed Native Woodland
-  Minimum Intervention (Natural Reserve)
-  Native Woodland Restoration
-  Open Forest Habitats
-  Riverine Habitat
-  Scrub Mosaic
-  Thin to Develop Open Habitats
-  Thin to Grazed Native Woodland
-  Thin to Natural Reserve Native Woodland







**Management Types 2019-2029**

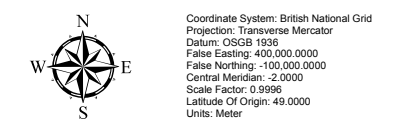
Describes how, over the course of this 10 year plan, we will manage the Inclosures to advance towards the long term vision  
**Brick Kiln; New Park & Hursthill**



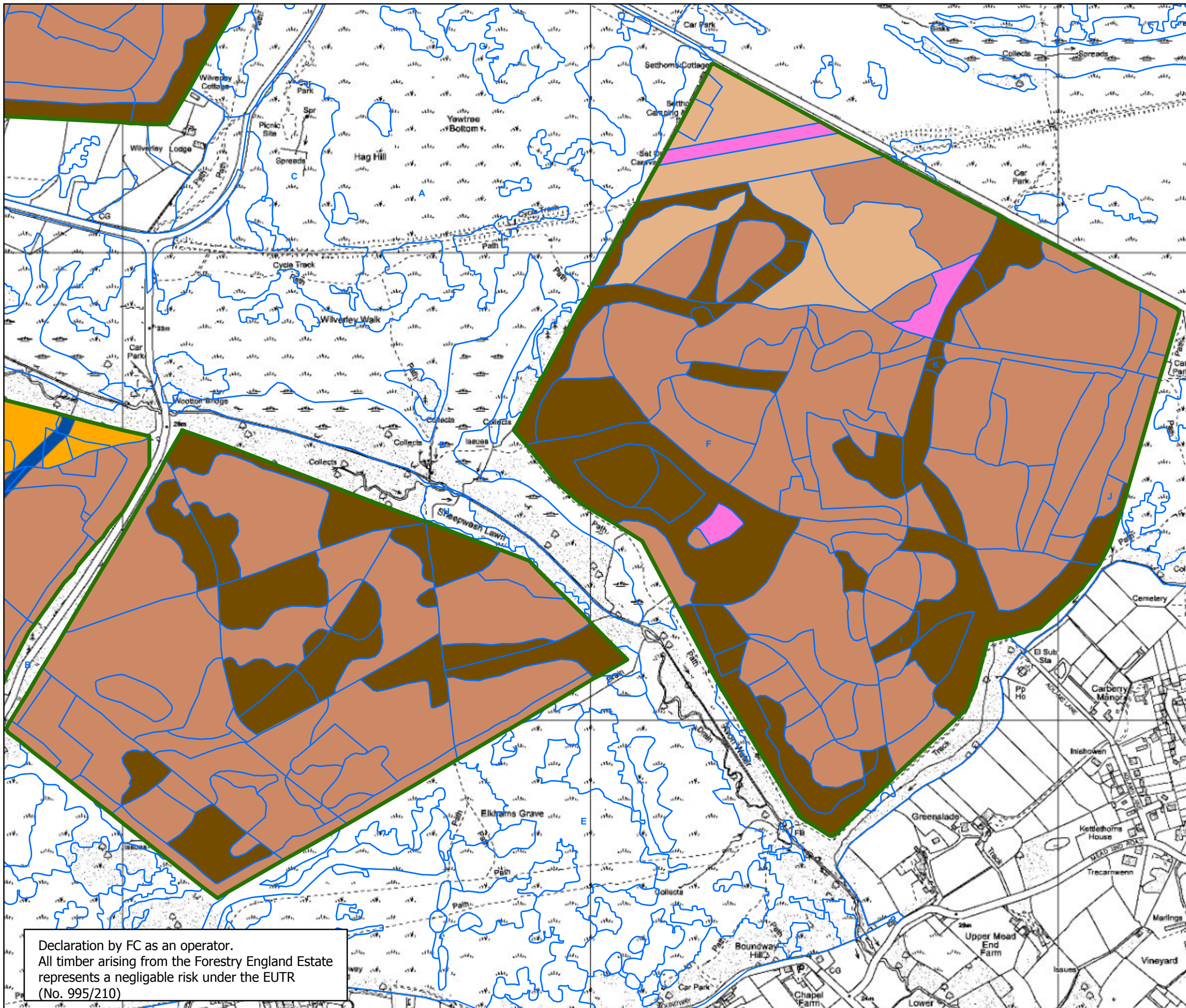
**Legend**

- Land Management Plan Areas
- Sub-compartments
- Management Description**
- Agricultural; Buildings; Car Park
- Arboretum
- Clearfell 2019-2023
- Clearfell 2024-2028
- Clearfell 2029-2033
- Clearfell 2034-2038
- Clearfell 2039-2043
- Clearfell Beyond 2044
- Copice with Standards
- Grazed Native Woodland
- Managed Conifer Woodland
- Managed Mixed Woodland
- Managed Native Woodland
- Minimum Intervention (Natural Reserve)
- Native Woodland Restoration
- Open Forest Habitats
- Riverine Habitat
- Scrub Mosaic
- Thin to Develop Open Habitats
- Thin to Grazed Native Woodland
- Thin to Natural Reserve Native Woodland

Declaration by FC as an operator.  
All timber arising from the Forestry England Estate represents a negligible risk under the EUTR (No. 995/210)







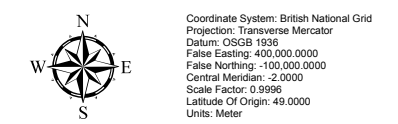
**Management Types 2019-2029**

Describes how, over the course of this 10 year plan, we will manage the Inclosures to advance towards the long term vision  
**Broadley & Set Thorns**



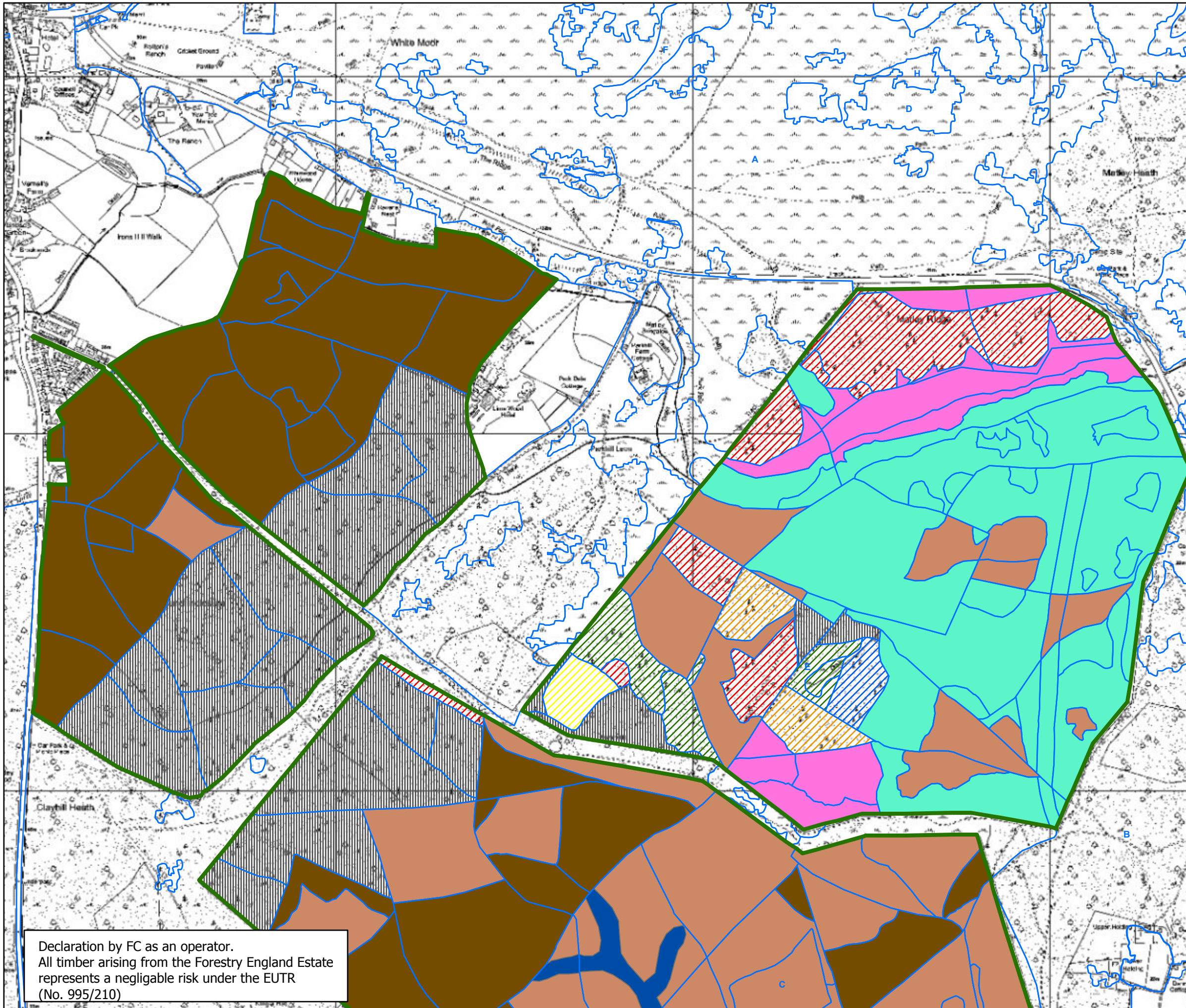
**Legend**

- Land Management Plan Areas
- Sub-compartments
- Management Description**
- Agricultural; Buildings; Car Park
- Arboretum
- Clearfell 2019-2023
- Clearfell 2024-2028
- Clearfell 2029-2033
- Clearfell 2034-2038
- Clearfell 2039-2043
- Clearfell Beyond 2044
- Copice with Standards
- Grazed Native Woodland
- Managed Conifer Woodland
- Managed Mixed Woodland
- Managed Native Woodland
- Native Woodland Restoration
- Open Forest Habitats
- Riverine Habitat
- Scrub Mosaic
- Thin to Develop Open Habitats
- Thin to Grazed Native Woodland
- Thin to Natural Reserve Native Woodland



Declaration by FC as an operator.  
All timber arising from the Forestry England Estate represents a negligible risk under the EUTR (No. 995/210)





**Management Types 2019-2029**

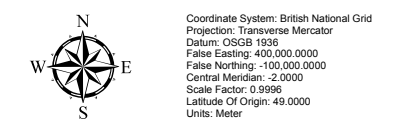
Describes how, over the course of this 10 year plan, we will manage the Inclosures to advance towards the long term vision  
**Denny; Pondhead & Park Ground**



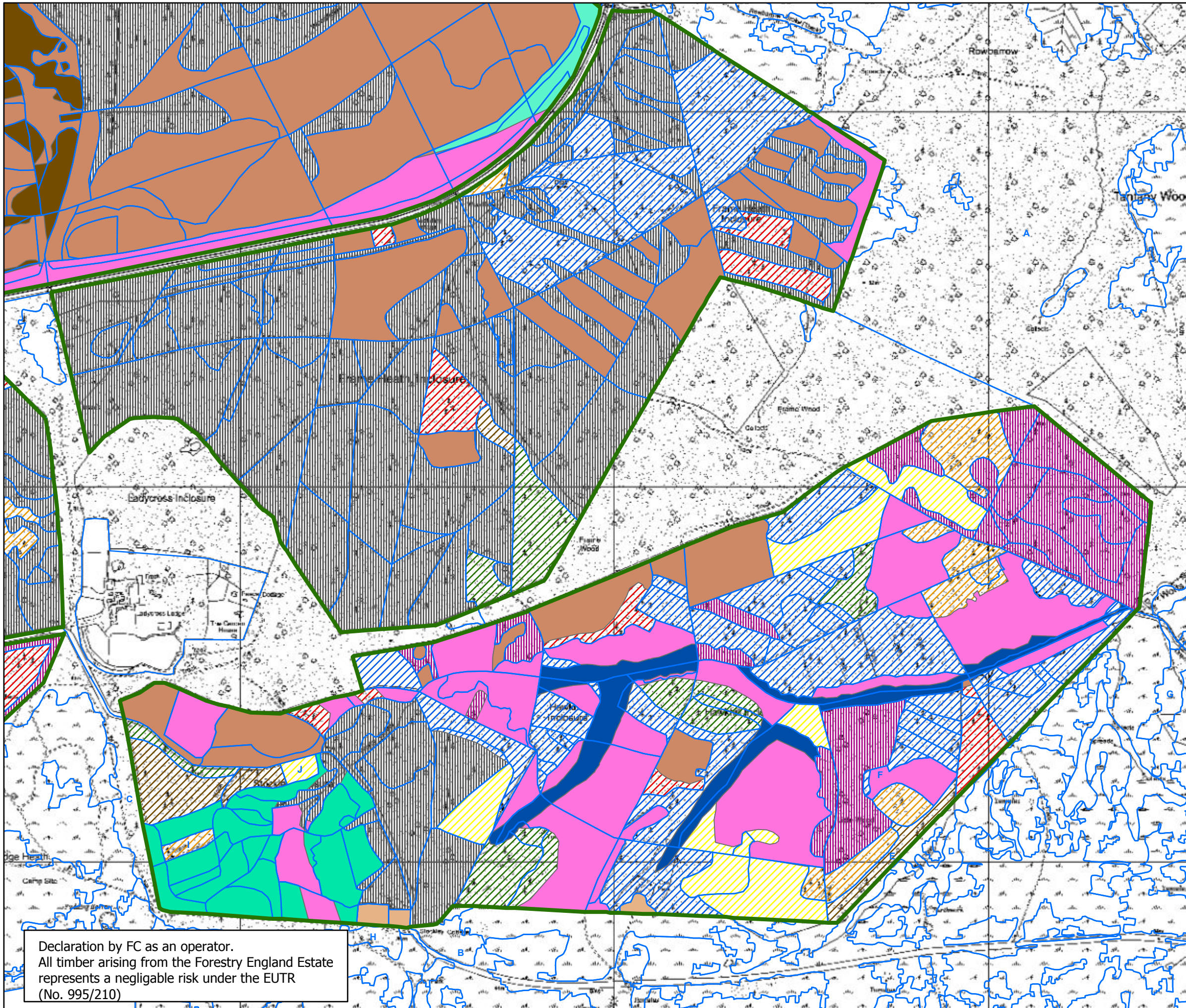
**Legend**

- Land Management Plan Areas
- Sub-compartments
- Management Description**
- Agricultural; Buildings; Car Park
- Arboretum
- Clearfell 2019-2023
- Clearfell 2024-2028
- Clearfell 2029-2033
- Clearfell 2034-2038
- Clearfell 2039-2043
- Clearfell Beyond 2044
- Copice with Standards
- Grazed Native Woodland
- Managed Conifer Woodland
- Managed Mixed Woodland
- Managed Native Woodland
- Minimum Intervention (Natural Reserve)
- Native Woodland Restoration
- Open Forest Habitats
- Riverine Habitat
- Scrub Mosaic
- Thin to Develop Open Habitats
- Thin to Grazed Native Woodland
- Thin to Natural Reserve Native Woodland

Declaration by FC as an operator.  
All timber arising from the Forestry England Estate represents a negligible risk under the EUTR (No. 995/210)







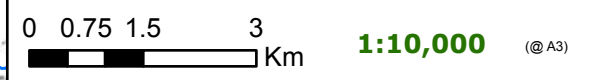
**Management Types 2019-2029**

Describes how, over the course of this 10 year plan, we will manage the Inclosures to advance towards the long term vision  
**Hawkhill & Frame Heath**



**Legend**

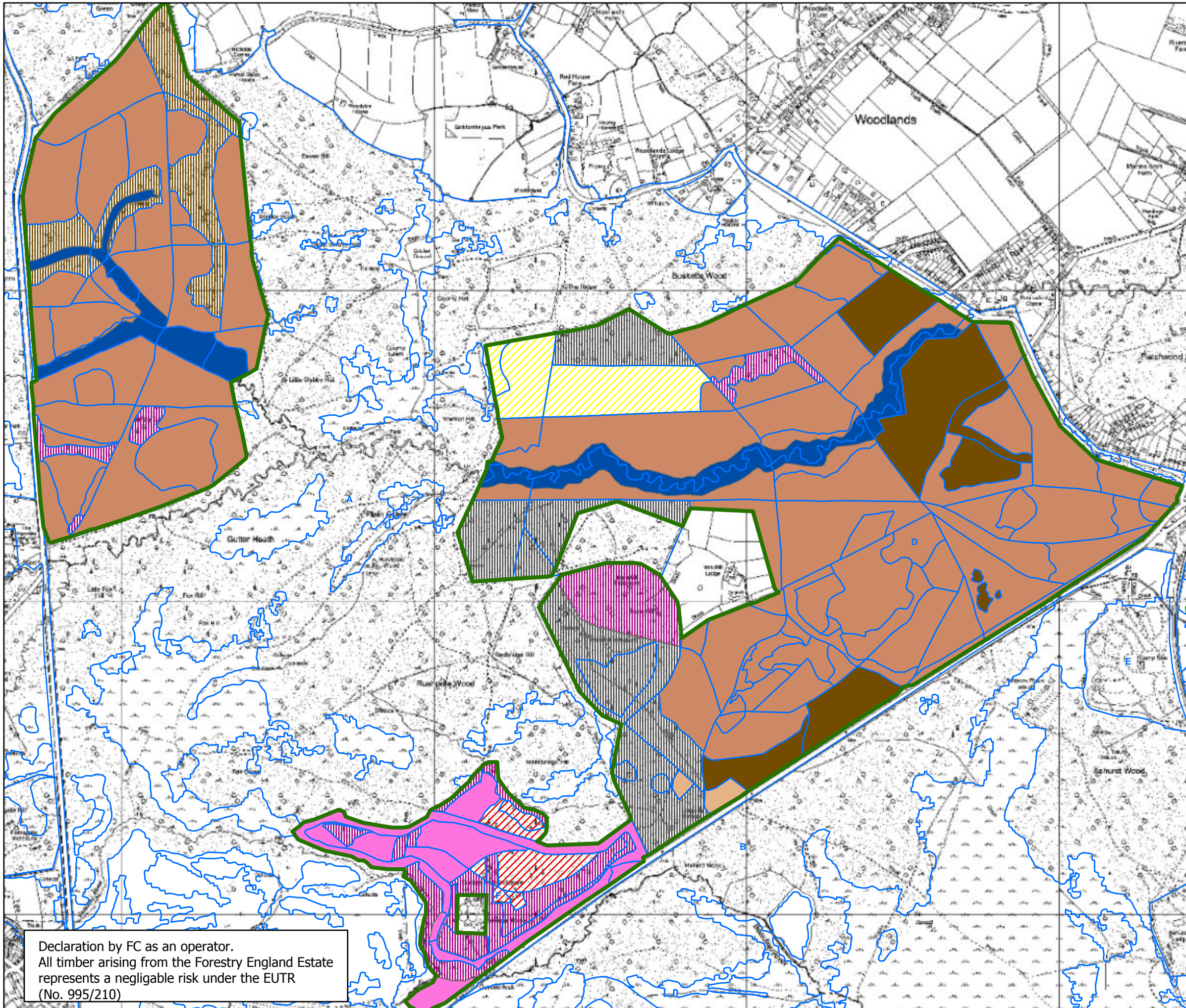
- Land Management Plan Areas
- Sub-compartments
- Management Description**
- Agricultural; Buildings; Car Park
- Arboretum
- Clearfell 2019-2023
- Clearfell 2024-2028
- Clearfell 2029-2033
- Clearfell 2034-2038
- Clearfell 2039-2043
- Clearfell Beyond 2044
- Copice with Standards
- Grazed Native Woodland
- Managed Conifer Woodland
- Managed Mixed Woodland
- Managed Native Woodland
- Minimum Intervention (Natural Reserve)
- Native Woodland Restoration
- Open Forest Habitats
- Riverine Habitat
- Scrub Mosaic
- Thin to Develop Open Habitats
- Thin to Grazed Native Woodland
- Thin to Natural Reserve Native Woodland



Declaration by FC as an operator.  
All timber arising from the Forestry England Estate represents a negligible risk under the EUTR (No. 995/210)

Coordinate System: British National Grid  
Projection: Transverse Mercator  
Datum: OSGB 1936  
False Easting: 400,000.0000  
False Northing: -100,000.0000  
Central Meridian: -2.0000  
Scale Factor: 0.9996  
Latitude Of Origin: 49.0000  
Units: Meter





**Management Types 2019-2029**

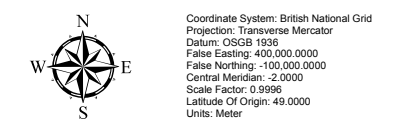
Describes how, over the course of this 10 year plan, we will manage the Inclosures to advance towards the long term vision  
**Ironhill Walk Inclosures**



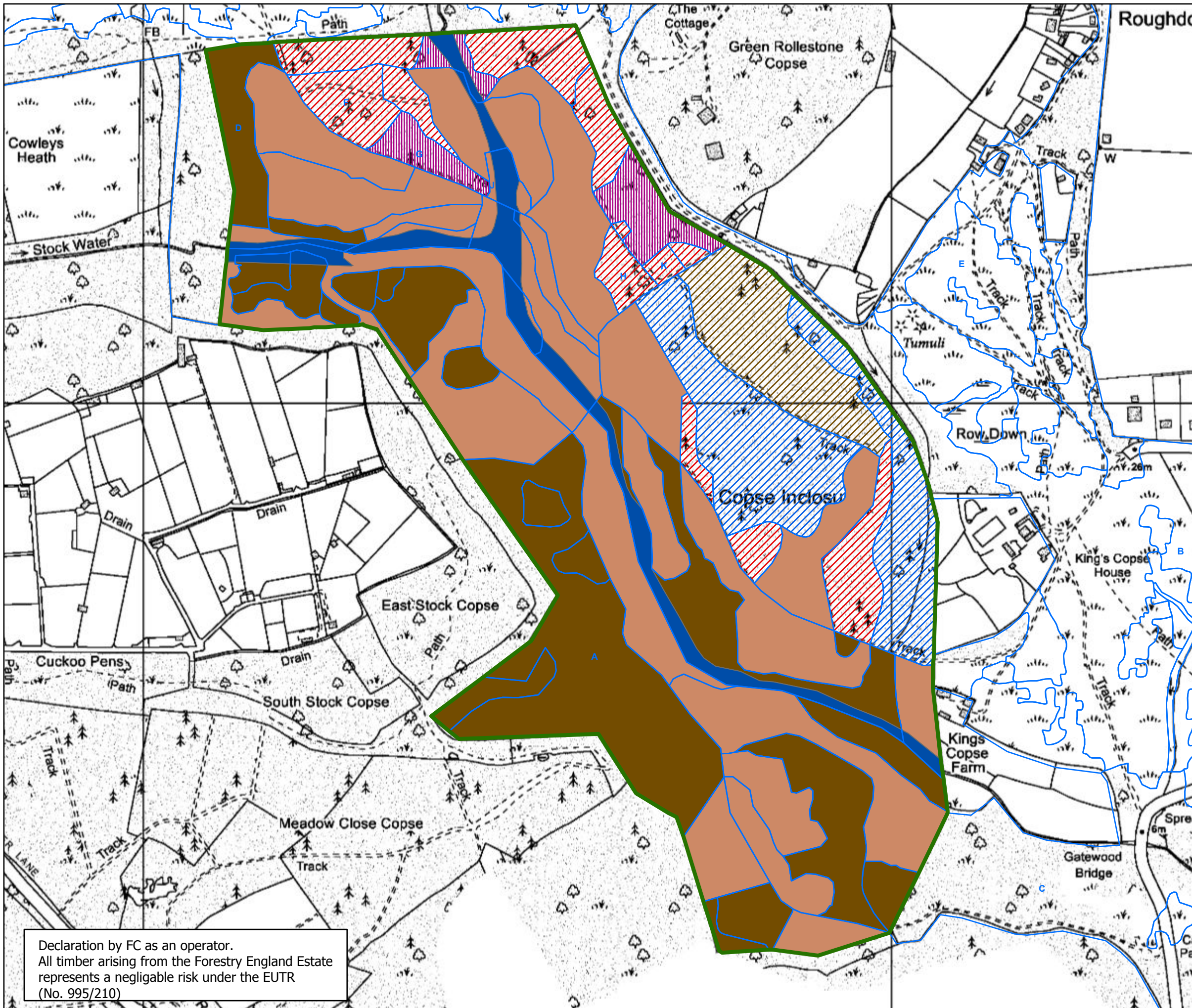
**Legend**

- Land Management Plan Areas
- Sub-compartments
- Management Description**
- Agricultural; Buildings; Car Park
- Arboretum
- Clearfell 2019-2023
- Clearfell 2024-2028
- Clearfell 2029-2033
- Clearfell 2034-2038
- Clearfell 2039-2043
- Clearfell Beyond 2044
- Copice with Standards
- Grazed Native Woodland
- Managed Conifer Woodland
- Managed Mixed Woodland
- Managed Native Woodland
- Minimum Intervention (Natural Reserve)
- Native Woodland Restoration
- Open Forest Habitats
- Riverine Habitat
- Scrub Mosaic
- Thin to Develop Open Habitats
- Thin to Grazed Native Woodland
- Thin to Natural Reserve Native Woodland

Declaration by FC as an operator.  
All timber arising from the Forestry England Estate represents a negligible risk under the EUTR (No. 995/210)







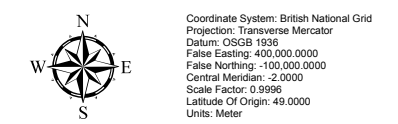
**Management Types 2019-2029**

Describes how, over the course of this 10 year plan, we will manage the Inclosures to advance towards the long term vision  
**Kings Copse Inclosure**



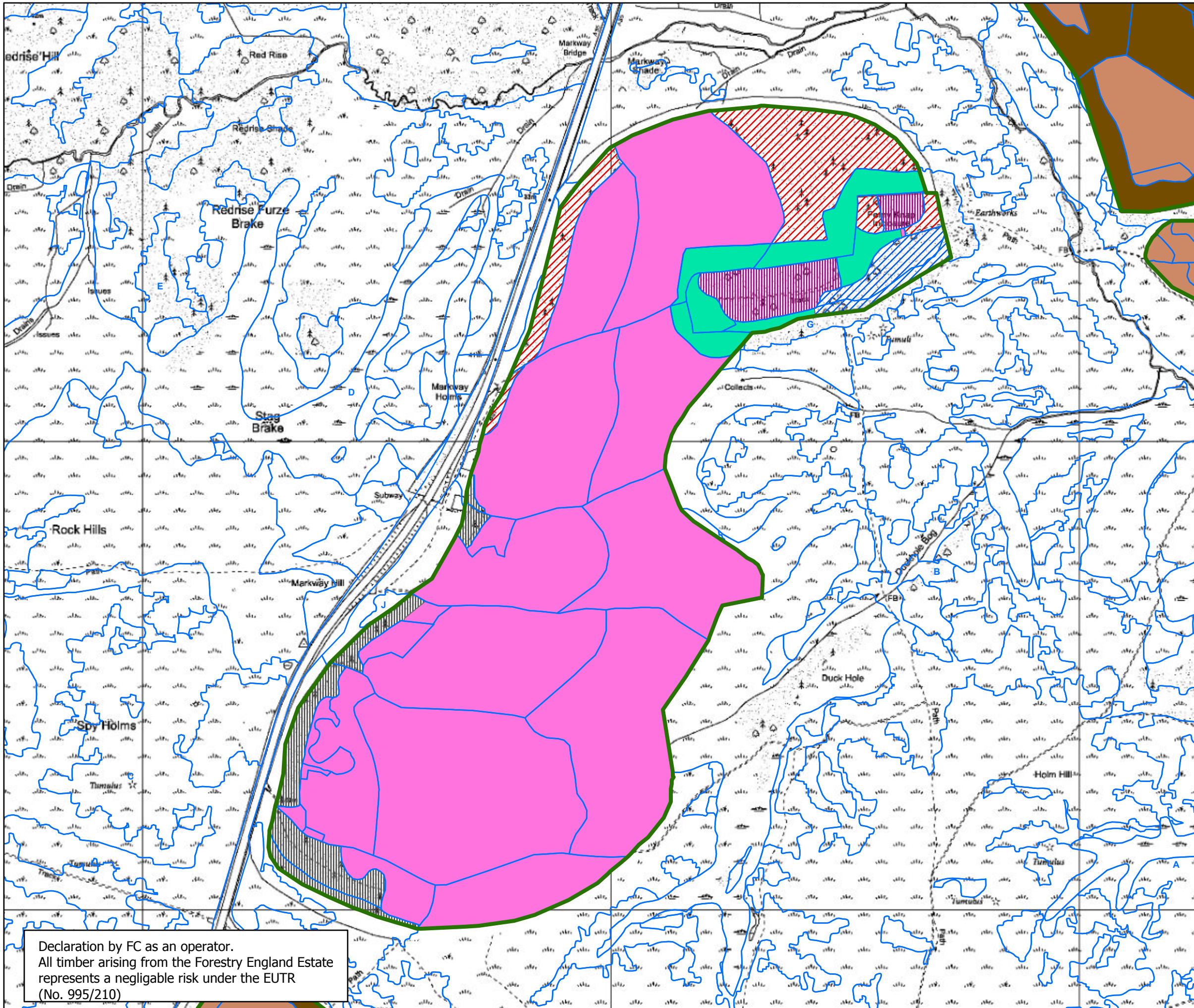
**Legend**

- Land Management Plan Areas
- Sub-compartments
- Management Description**
- Agricultural; Buildings; Car Park
- Arboretum
- Clearfell 2019-2023
- Clearfell 2024-2028
- Clearfell 2029-2033
- Clearfell 2034-2038
- Clearfell 2039-2043
- Clearfell Beyond 2044
- Copice with Standards
- Grazed Native Woodland
- Managed Conifer Woodland
- Managed Mixed Woodland
- Managed Native Woodland
- Minimum Intervention (Natural Reserve)
- Native Woodland Restoration
- Open Forest Habitats
- Riverine Habitat
- Scrub Mosaic
- Thin to Develop Open Habitats
- Thin to Grazed Native Woodland
- Thin to Natural Reserve Native Woodland



Declaration by FC as an operator.  
All timber arising from the Forestry England Estate represents a negligible risk under the EUTR (No. 995/210)





**Management Types 2019-2029**

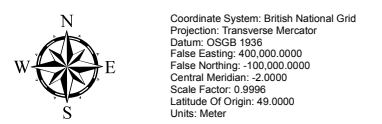
Describes how, over the course of this 10 year plan, we will manage the Inclosures to advance towards the long term vision  
**Brick Kiln; New Park & Hursthill**



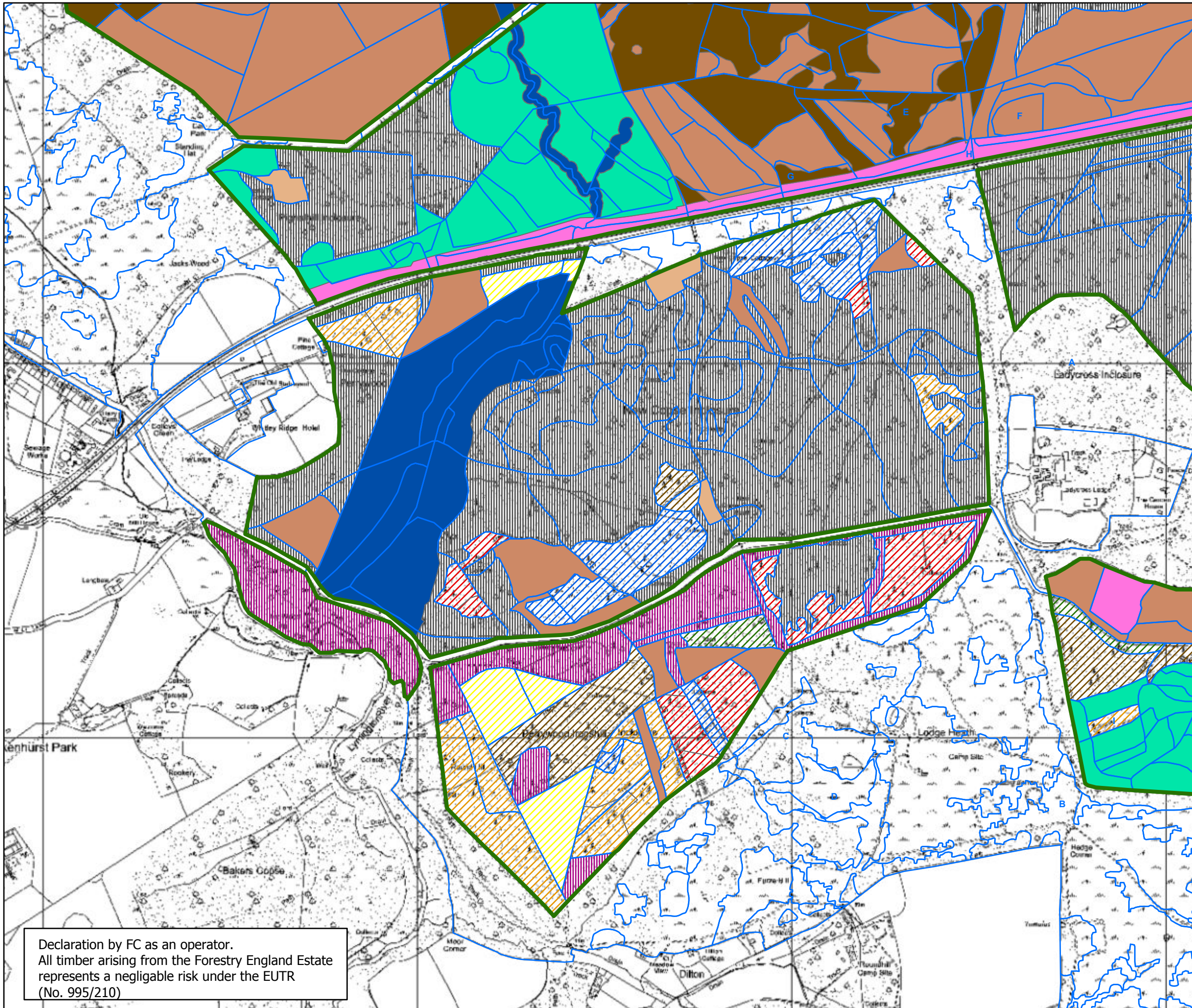
**Legend**

- Land Management Plan Areas
- Sub-compartments
- Management Description**
- Agricultural; Buildings; Car Park
- Arboretum
- Clearfell 2019-2023
- Clearfell 2024-2028
- Clearfell 2029-2033
- Clearfell 2034-2038
- Clearfell 2039-2043
- Clearfell Beyond 2044
- Copice with Standards
- Grazed Native Woodland
- Managed Conifer Woodland
- Managed Mixed Woodland
- Managed Native Woodland
- Minimum Intervention (Natural Reserve)
- Native Woodland Restoration
- Open Forest Habitats
- Riverine Habitat
- Scrub Mosaic
- Thin to Develop Open Habitats
- Thin to Grazed Native Woodland
- Thin to Natural Reserve Native Woodland

Declaration by FC as an operator.  
All timber arising from the Forestry England Estate represents a negligible risk under the EUTR (No. 995/210)







**Management Types 2019-2029**

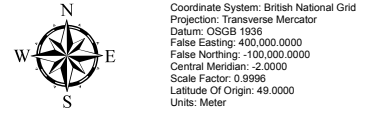

Describes how, over the course of this 10 year plan, we will manage the Inclosures to advance towards the long term vision **New Copse & Ironshill**



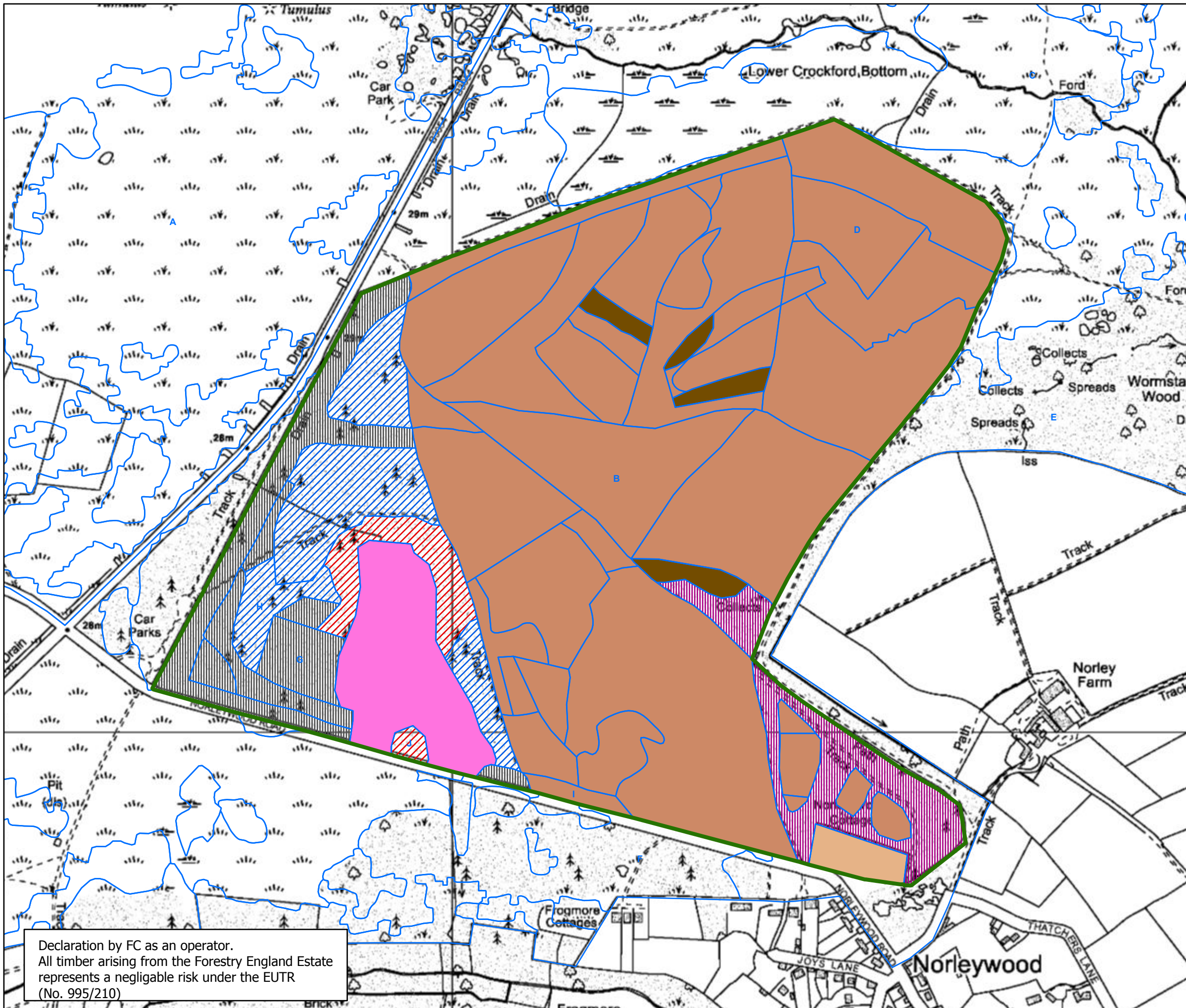
**Legend**

- Land Management Plan Areas
- Sub-compartments
- Management Description**
- Agricultural; Buildings; Car Park
- Arboretum
- Clearfell 2019-2023
- Clearfell 2024-2028
- Clearfell 2029-2033
- Clearfell 2034-2038
- Clearfell 2039-2043
- Clearfell Beyond 2044
- Copice with Standards
- Grazed Native Woodland
- Managed Conifer Woodland
- Managed Mixed Woodland
- Managed Native Woodland
- Minimum Intervention (Natural Reserve)
- Native Woodland Restoration
- Open Forest Habitats
- Riverine Habitat
- Scrub Mosaic
- Thin to Develop Open Habitats
- Thin to Grazed Native Woodland
- Thin to Natural Reserve Native Woodland

Declaration by FC as an operator.  
All timber arising from the Forestry England Estate represents a negligible risk under the EUTR (No. 995/210)







Declaration by FC as an operator.  
 All timber arising from the Forestry England Estate  
 represents a negligible risk under the EUTR  
 (No. 995/210)

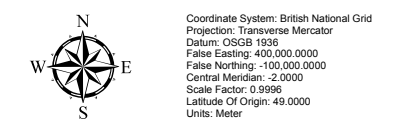
**Management Types 2019-2029**

Describes how, over the course of this 10 year plan, we will manage the Inclosures to advance towards the long term vision  
**Norley Inclosure**

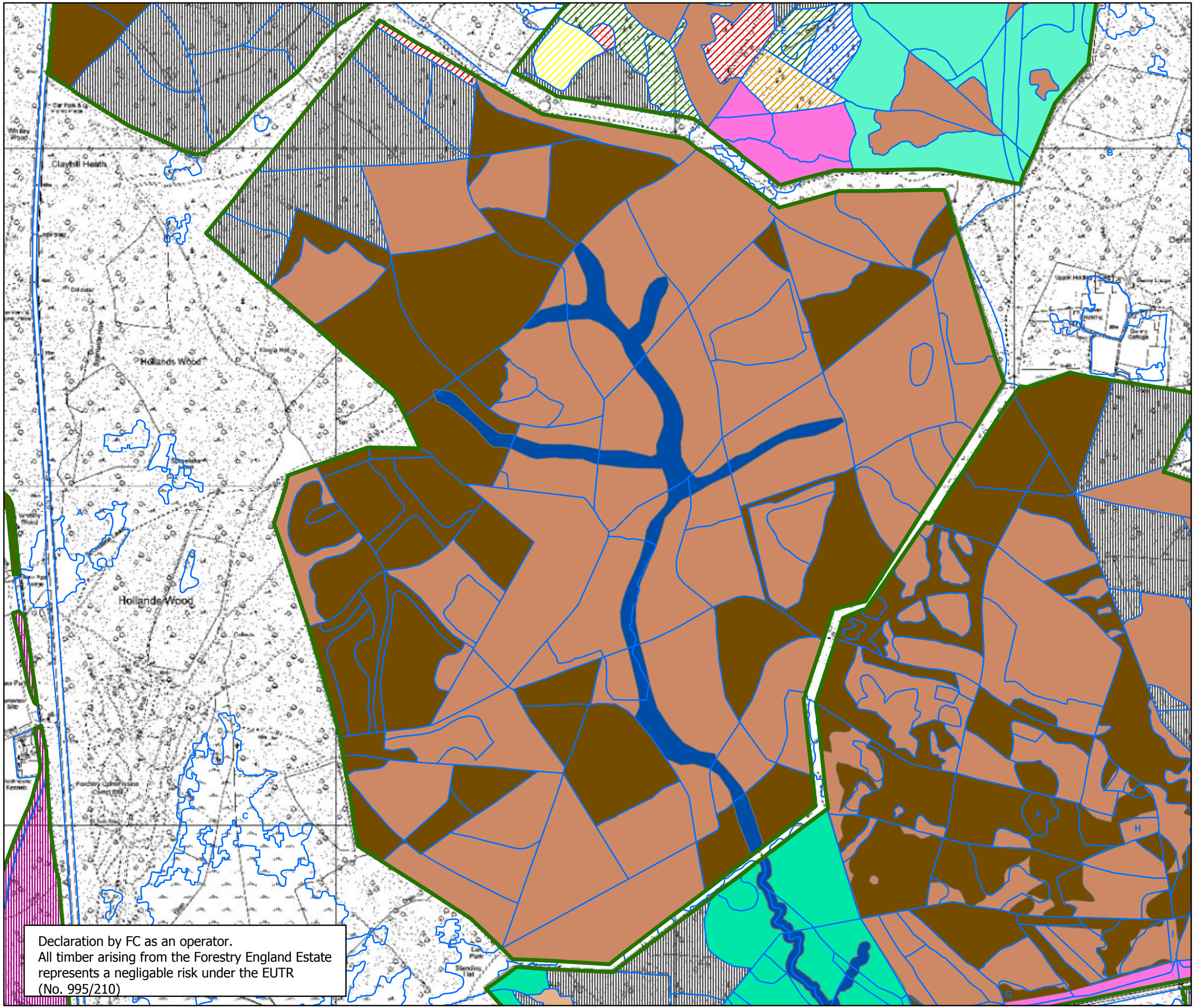


**Legend**

- Land Management Plan Areas
- Sub-compartments
- Management Description**
- Agricultural; Buildings; Car Park
- Arboretum
- Clearfell 2019-2023
- Clearfell 2024-2028
- Clearfell 2029-2033
- Clearfell 2034-2038
- Clearfell 2039-2043
- Clearfell Beyond 2044
- Copice with Standards
- Grazed Native Woodland
- Managed Conifer Woodland
- Managed Mixed Woodland
- Managed Native Woodland
- Minimum Intervention (Natural Reserve)
- Native Woodland Restoration
- Open Forest Habitats
- Riverine Habitat
- Scrub Mosaic
- Thin to Develop Open Habitats
- Thin to Grazed Native Woodland
- Thin to Natural Reserve Native Woodland







**Management Types 2019-2029**

Describes how, over the course of this 10 year plan, we will manage the Inclosures to advance towards the long term vision

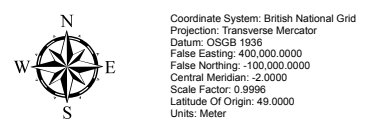
**Parkhill Inclosure**



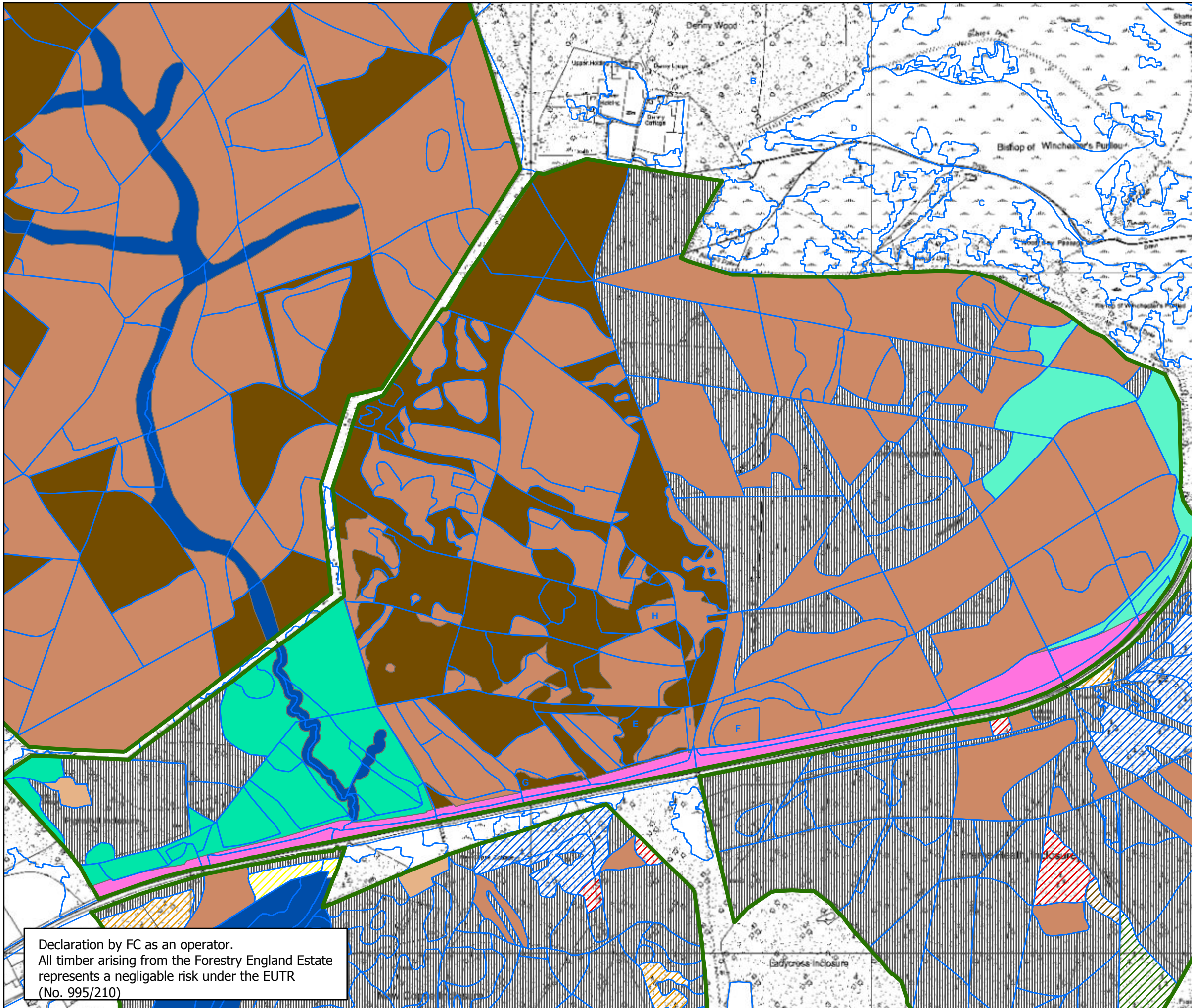
**Legend**

- Land Management Plan Areas
- Sub-compartments
- Management Description**
- Agricultural; Buildings; Car Park
- Arboretum
- Clearfell 2019-2023
- Clearfell 2024-2028
- Clearfell 2029-2033
- Clearfell 2034-2038
- Clearfell 2039-2043
- Clearfell Beyond 2044
- Copice with Standards
- Grazed Native Woodland
- Managed Conifer Woodland
- Managed Mixed Woodland
- Managed Native Woodland
- Minimum Intervention (Natural Reserve)
- Native Woodland Restoration
- Open Forest Habitats
- Riverine Habitat
- Scrub Mosaic
- Thin to Develop Open Habitats
- Thin to Grazed Native Woodland
- Thin to Natural Reserve Native Woodland

Declaration by FC as an operator.  
All timber arising from the Forestry England Estate represents a negligible risk under the EUTR (No. 995/210)







**Management Types 2019-2029**

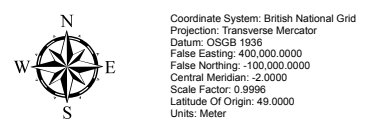
Describes how, over the course of this 10 year plan, we will manage the Inclosures to advance towards the long term vision  
**Stubby & Denny Lodge**



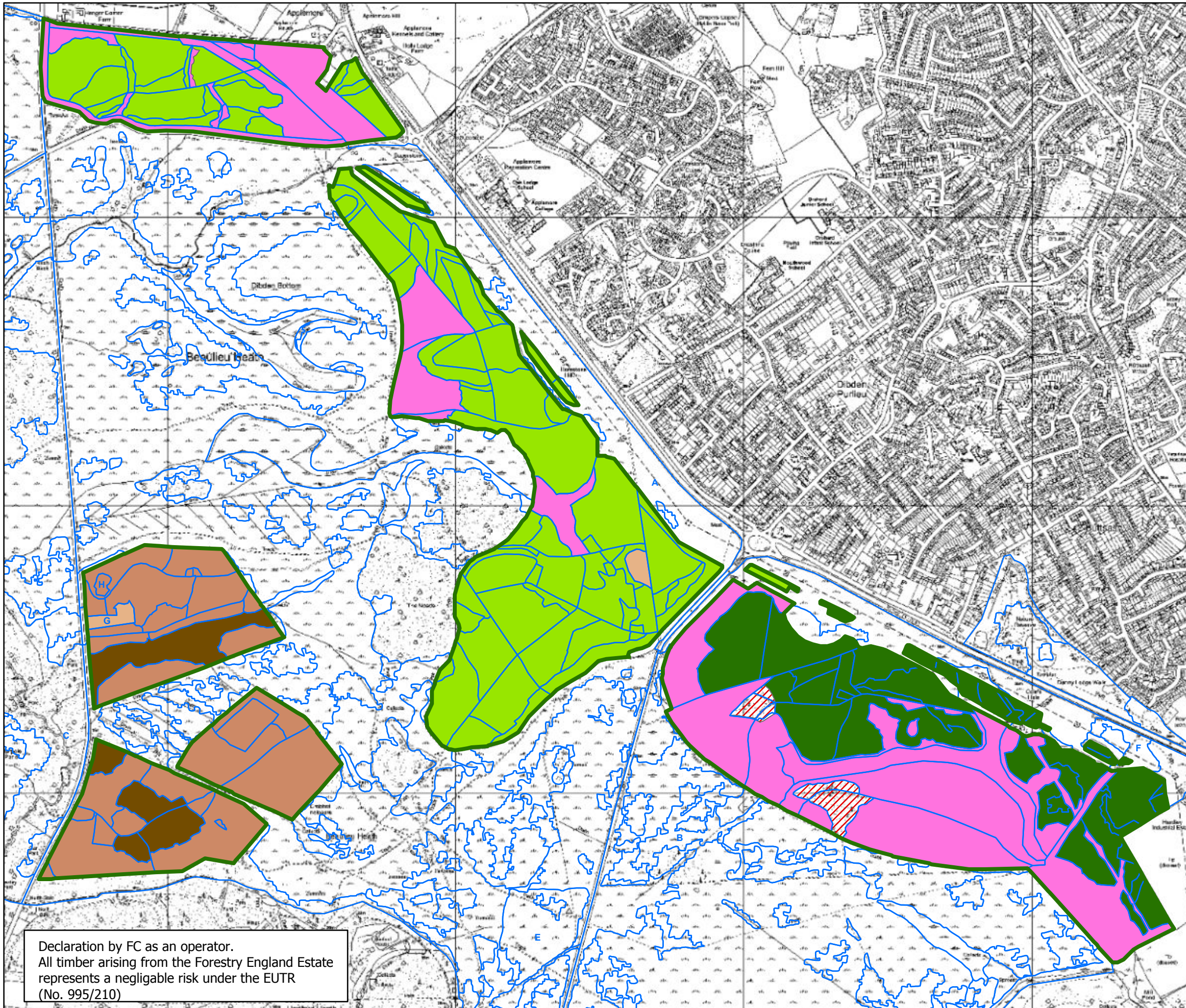
**Legend**

- Land Management Plan Areas
- Sub-compartments
- Management Description**
- Agricultural; Buildings; Car Park
- Arboretum
- Clearfell 2019-2023
- Clearfell 2024-2028
- Clearfell 2029-2033
- Clearfell 2034-2038
- Clearfell 2039-2043
- Clearfell Beyond 2044
- Copice with Standards
- Grazed Native Woodland
- Managed Conifer Woodland
- Managed Mixed Woodland
- Managed Native Woodland
- Minimum Intervention (Natural Reserve)
- Native Woodland Restoration
- Open Forest Habitats
- Riverine Habitat
- Scrub Mosaic
- Thin to Develop Open Habitats
- Thin to Grazed Native Woodland
- Thin to Natural Reserve Native Woodland

Declaration by FC as an operator.  
All timber arising from the Forestry England Estate represents a negligible risk under the EUTR (No. 995/210)







**Management Types 2019-2029**

Describes how, over the course of this 10 year plan, we will manage the Inclosures to advance towards the long term vision

**Waterside Inclosures**

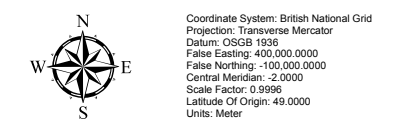


**Legend**

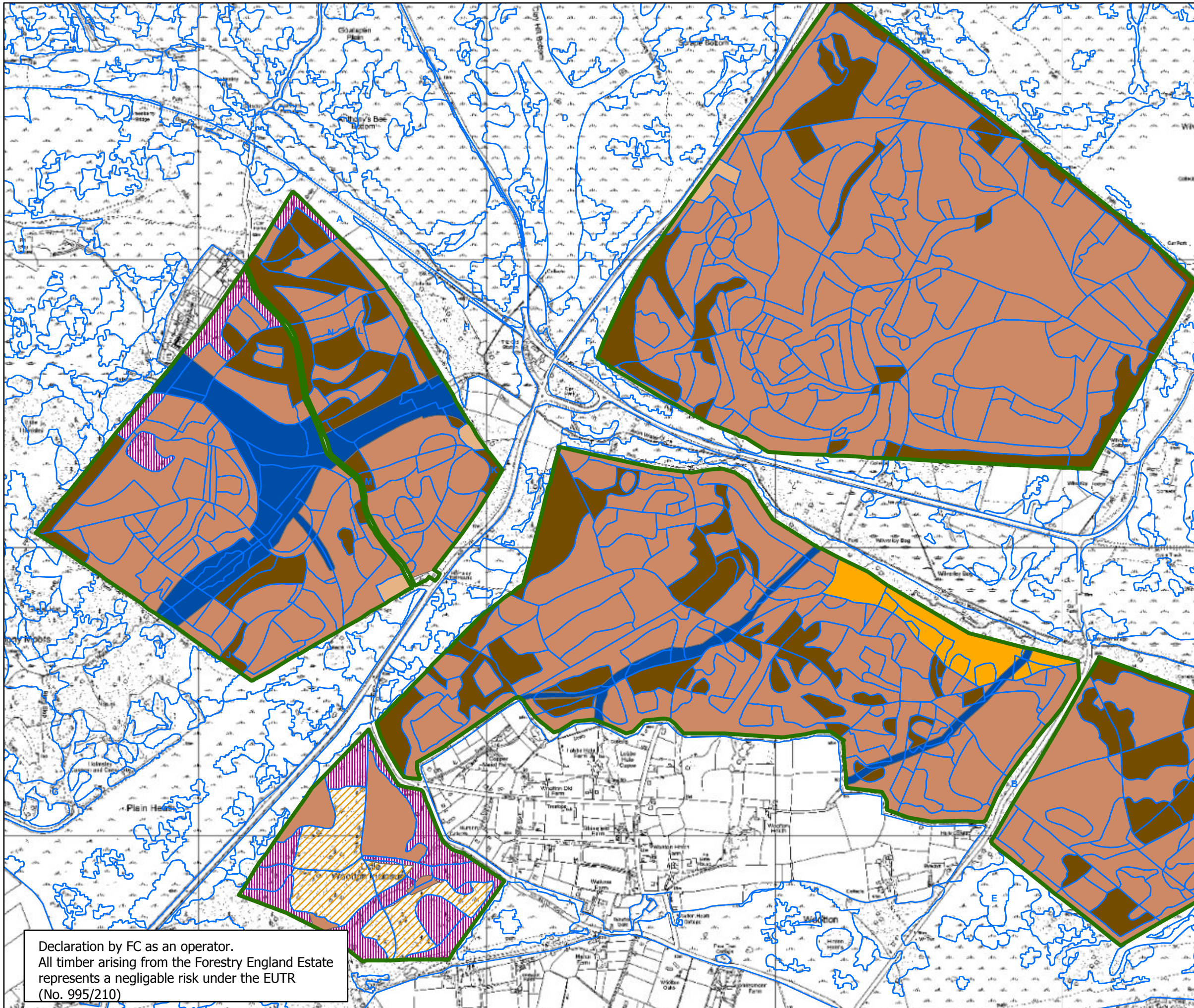
- Land Management Plan Areas
- Sub-compartments
- Management Description**
- Agricultural; Buildings; Car Park
- Arboretum
- Clearfell 2019-2023
- Clearfell 2024-2028
- Clearfell 2029-2033
- Clearfell 2034-2038
- Clearfell 2039-2043
- Clearfell Beyond 2044
- Copice with Standards
- Grazed Native Woodland
- Managed Conifer Woodland
- Managed Mixed Woodland
- Managed Native Woodland
- Minimum Intervention (Natural Reserve)
- Native Woodland Restoration
- Open Forest Habitats
- Riverine Habitat
- Scrub Mosaic
- Thin to Develop Open Habitats
- Thin to Grazed Native Woodland
- Thin to Natural Reserve Native Woodland



Declaration by FC as an operator.  
All timber arising from the Forestry England Estate represents a negligible risk under the EUTR (No. 995/210)







**Management Types 2019-2029**

Describes how, over the course of this 10 year plan, we will manage the Inclosures to advance towards the long term vision  
**Wilverley; Holmsley; Brownhill & Wootton**



**Legend**

- Land Management Plan Areas
- Sub-compartments
- Management Description**
- Agricultural; Buildings; Car Park
- Arboretum
- Clearfell 2019-2023
- Clearfell 2024-2028
- Clearfell 2029-2033
- Clearfell 2034-2038
- Clearfell 2039-2043
- Clearfell Beyond 2044
- Copice with Standards
- Grazed Native Woodland
- Managed Conifer Woodland
- Managed Mixed Woodland
- Managed Native Woodland
- Minimum Intervention (Natural Reserve)
- Native Woodland Restoration
- Open Forest Habitats
- Riverine Habitat
- Scrub Mosaic
- Thin to Develop Open Habitats
- Thin to Grazed Native Woodland
- Thin to Natural Reserve Native Woodland

Declaration by FC as an operator.  
All timber arising from the Forestry England Estate represents a negligible risk under the EUTR (No. 995/210)

