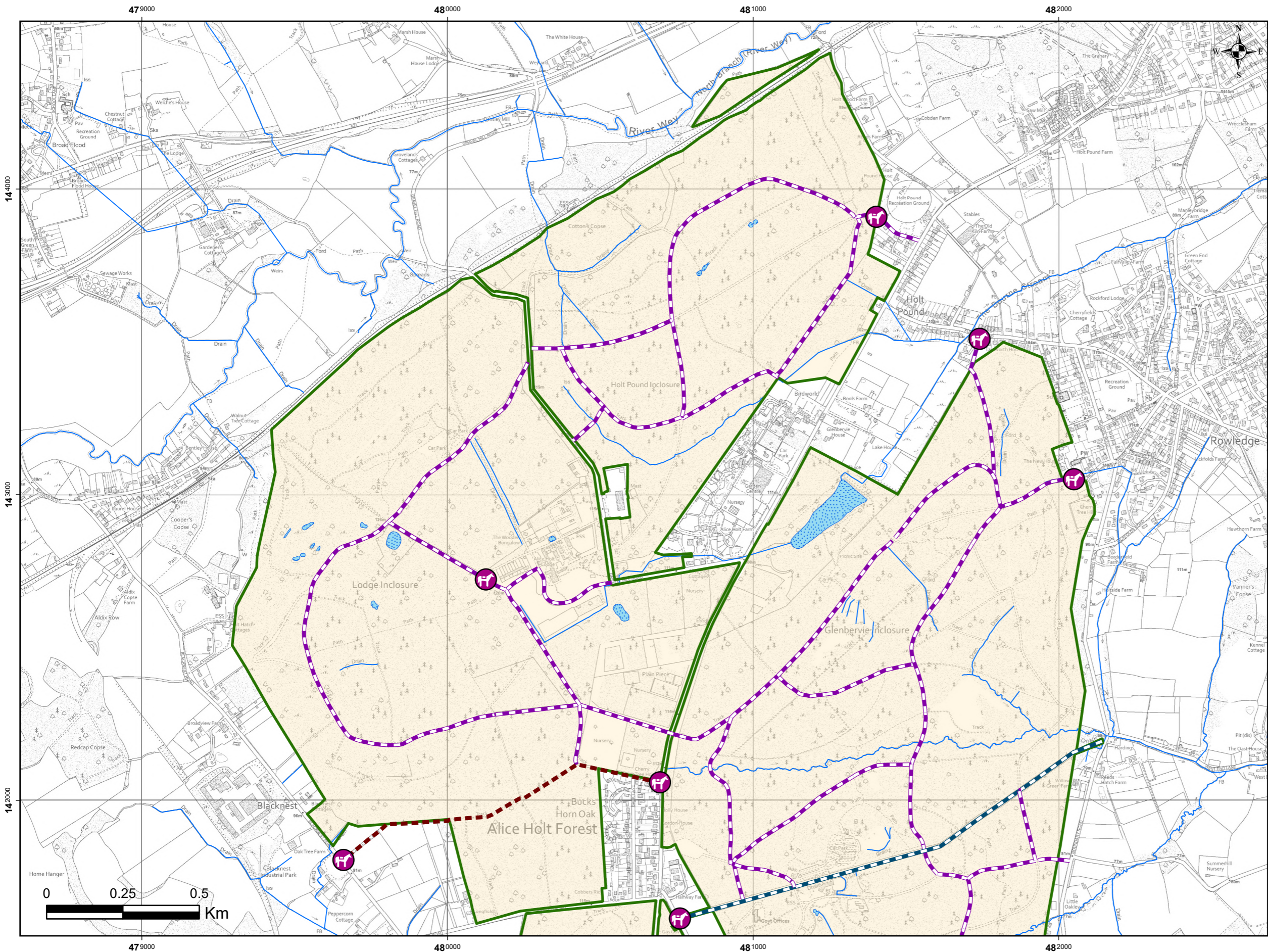










# Horse Riding Access Map - Alice Holt North

## Scale: 1:12,500 @ A3



### Key

-  Horse Entrance Points
- Access Routes**
  -  Public Bridleway
  -  Public Byways
  -  Year-Round Access Allowed
-  Water Courses
- Freehold / Leasehold Status**
  -  Freehold Land
  -  Blocks
  -  Open Water

**Map Produced by South England Forest District Planning Team March 2025**

© Crown copyright and database right 2025 Ordnance Survey 100021242  
© Getmapping Plc and Bluesky International 2025