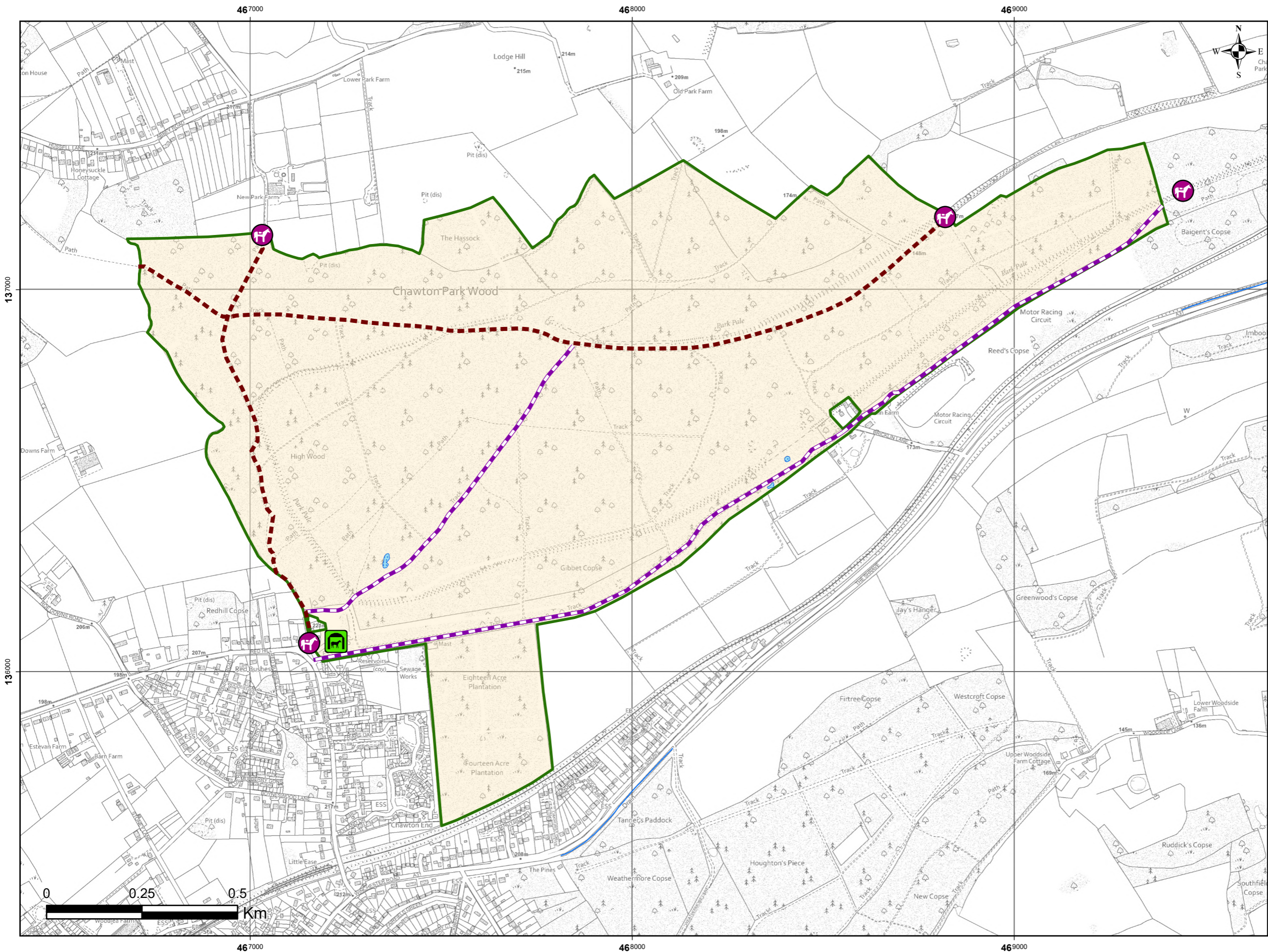




# Horse Riding Access Map - Chawton Park Woods




## Scale: 1:10,000 @ A3






### Key

-  Horse Entrance Points
-  Horse Unboxing Area

### Access Routes

-  Public Bridleway
-  Year-Round Access Allowed
-  Water Courses

### Freehold / Leasehold Status

-  Freehold Land
-  Blocks
-  Open Water

**Map Produced by South England Forest District Planning Team March 2025**

© Crown copyright and database right 2025 Ordnance Survey 100021242  
© Getmapping Plc and Bluesky International 2025