









Key

-  Horse Entrance Points
- Access Routes**
 -  Year-Round Access Allowed
 -  Summer Only Access Allowed (April - October)
-  Water Courses
-  No Riding Area
- Freehold / Leasehold Status**
 -  Freehold Land
-  Blocks
-  Open Water

Map Produced by South England Forest District Planning Team March 2025

© Crown copyright and database right 2025 Ordnance Survey 100021242
© Getmapping Plc and Bluesky International 2025